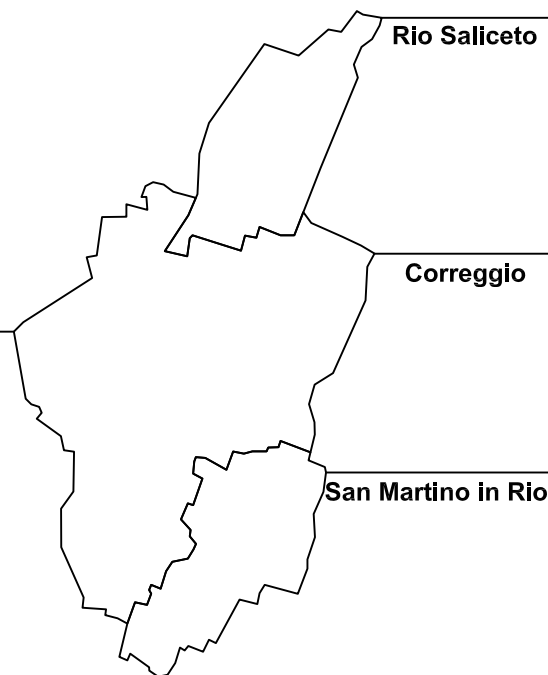


PSC



quadro conoscitivo

INDAGINI GEOFISICHE RE.MI. - HVSR

GB

SINDACO DEL COMUNE DI CORREGGIO
MARZIO IOTTI

SINDACO DEL COMUNE DI SAN MARTINO IN RIO
ORESTE ZURLINI

SINDACO DEL COMUNE DI RIO SALICETO
REALINO LUPI

UFFICIO DI PIANO ASSOCIATO
FAUSTO ARMANI
VINCENZO UGOLINI
STEFANO FAGLIONI

STUDIO GEOLOGICO-AMBIENTALE E MICROZONAZIONE SISMICA
STUDIO GEOLOGICO CENTROGEO - DR. GIAN PIETRO MAZZETTI

PROGETTO URBANISTICO E COORDINAMENTO GENERALE
FAUSTO ARMANI

SERVIZIO PIANIFICAZIONE TERRITORIALE DEL COMUNE DI CORREGGIO
ARCH. DANIELA DE ANGELIS
GEOM LUCA CASTAGNOLI

SISTEMA AMBIENTALE E PAESISTICO
STUDIO ALFA SRL

STUDIO GEOLOGICO-AMBIENTALE E MICROZONAZIONE SISMICA
STUDIO GEOLOGICO CENTROGEO - DR. GIAN PIETRO MAZZETTI
GRUPPO DI LAVORO
DR. GEOL GIAN PIETRO MAZZETTI (RESPONSABILE)
DR. GEOL. STEFANO GILLI (COLLABORATORE)
DR. GEOL. PAOLO BERETTI (COLLABORATORE)

STRUTTURE INSEDIATIVE EXTRAURBANE
ARCH. PIETRO LOSI

INDAGINE SUI SERVIZI
DR. URB. GIORGIA GUARINO

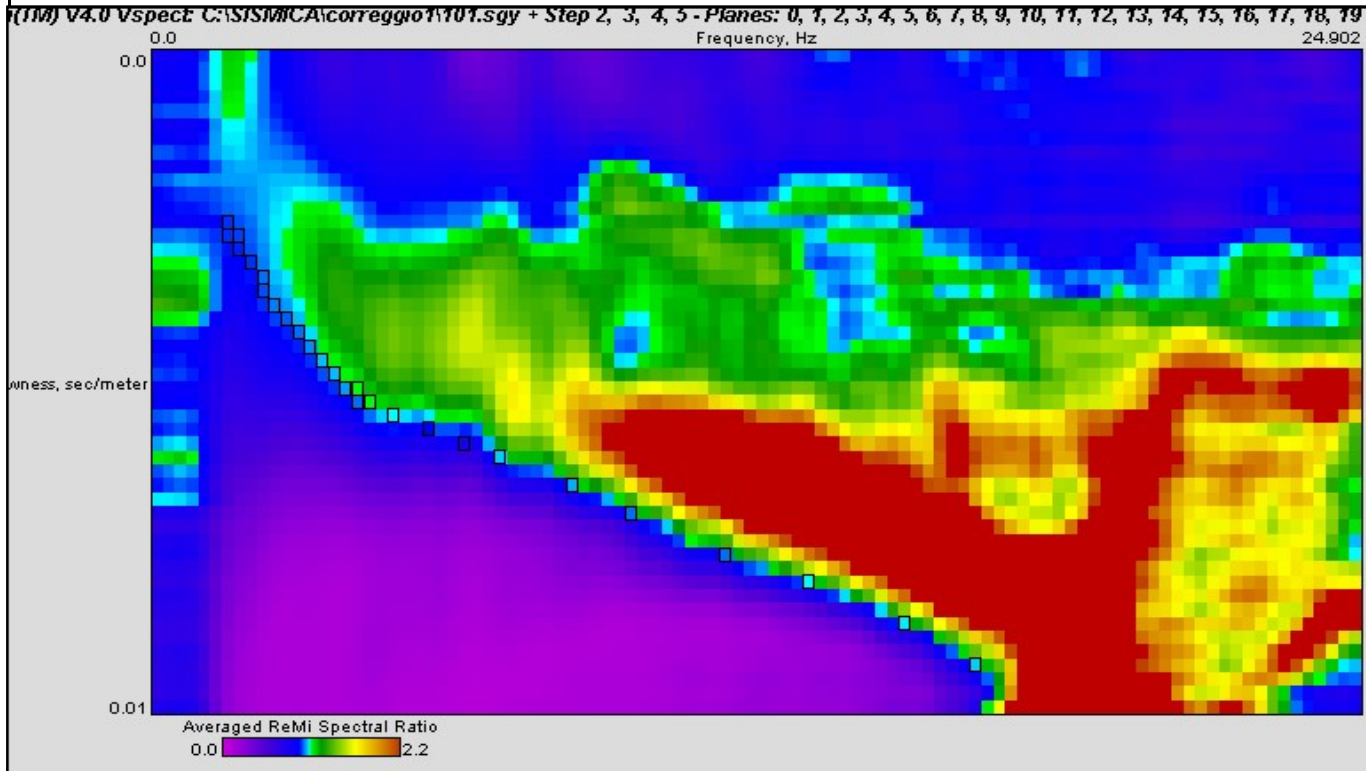
INDAGINE SOCIO-ECONOMICA
PROF. ALDO BONOMI (CONSORZIO A.A.STER SRL)

VALSAT
STUDIO ALFA SRL
GRUPPO DI LAVORO
GIANLUCA SAVIGNI - RESPONSABILE
ALEX PRATISSOLI - COORDINATORE
ALFREDO DRUFUCA, STEFANO BATTAILO (POLINOMIA) - MOBILITA'
GIANLUCA GALUPPO, ELISA FERRETTI - VERDE E PAESAGGIO
STEFANO TENEGGI (STUDIO ASSOCIATO GASPARINI) - TUTELA E RISPERMIO RISORSE IDRICHE
CLAUDIO SANDONA' - QUALITA' DELL'ARIA, IMPATTO E CLIMA ACUSTICO
FABIO TONI - CAMPI ELETTROMAGNETICI
ALEX PRATISSOLI - ASPETTI ENERGETICI, INDICI DI SOSTENIBILITA' AMBIENTALE

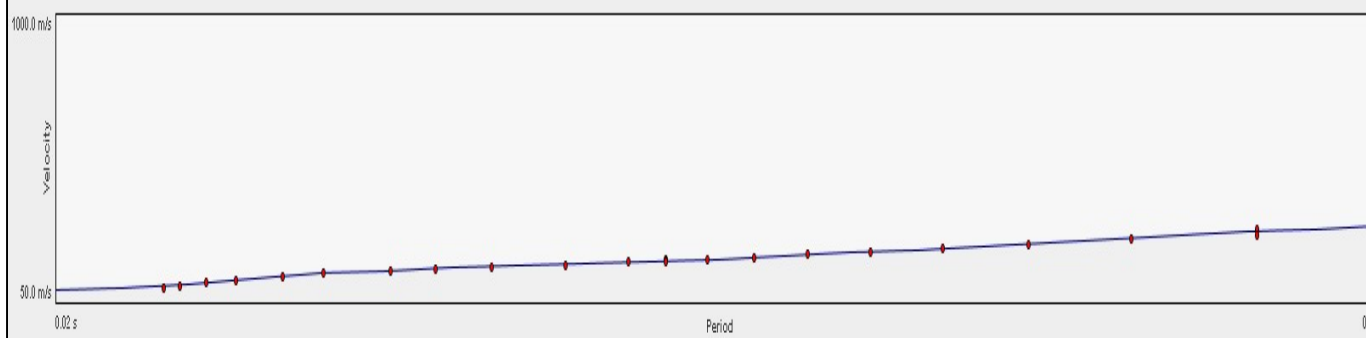
PERCORSI DI PARTECIPAZIONE E ASCOLTO
AVANZI SRL
ABCittà

STUDIO GEOLOGICO CENTROGEO P.zza S.Quirino, 6 - 42015 CORREGGIO	INDAGINE Re.Mi. N° COR 1
LOCALITA': Correggio (RE)	COMMITTENTE: Amm. Comunale
DATA: 23-09-2008	CANTIERE: PSC 2008
QUOTA: - m slm	OPERATORI: Dr. Arbizzi - Mazzetti M.

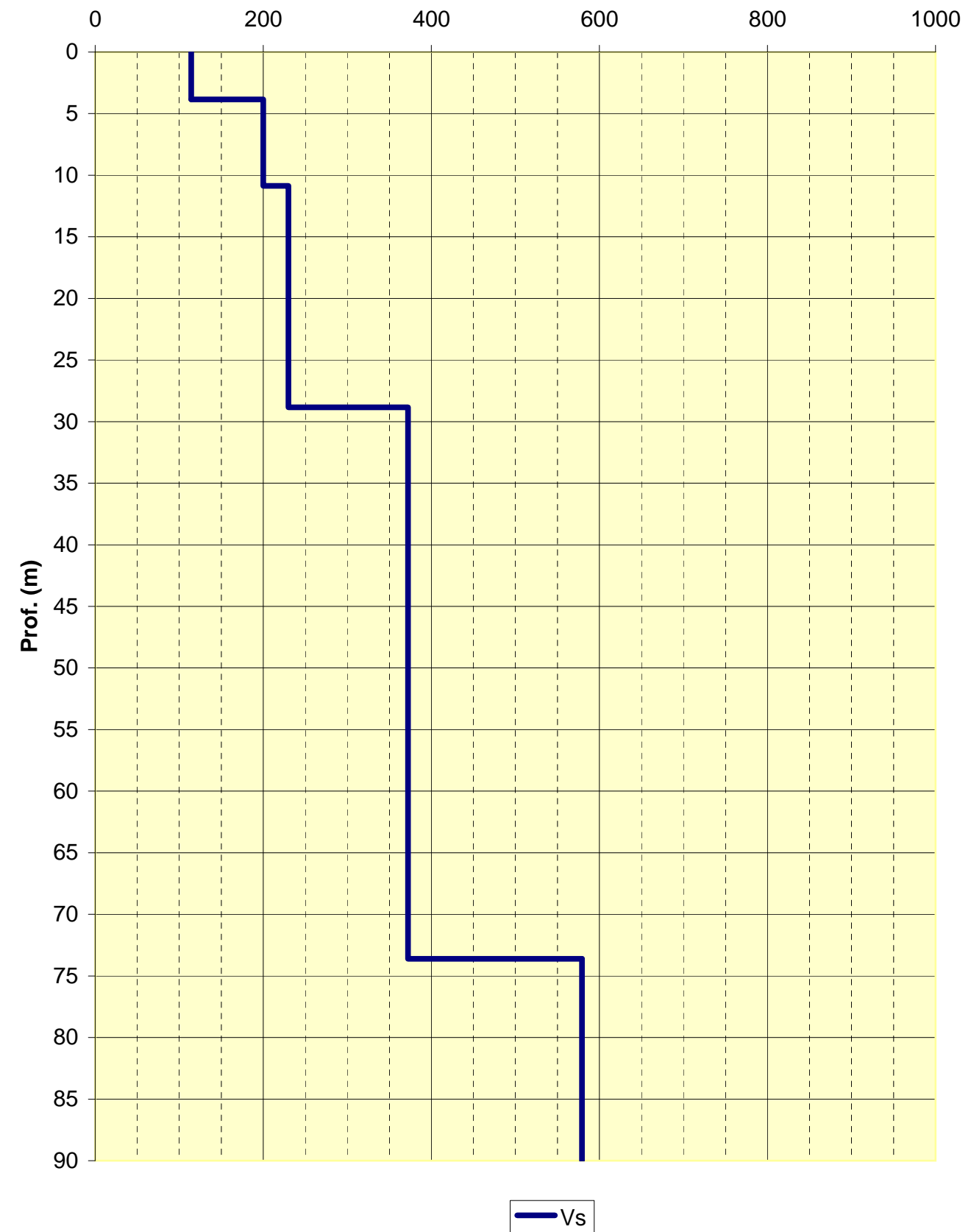
Spettro di potenza



Curva di dispersione

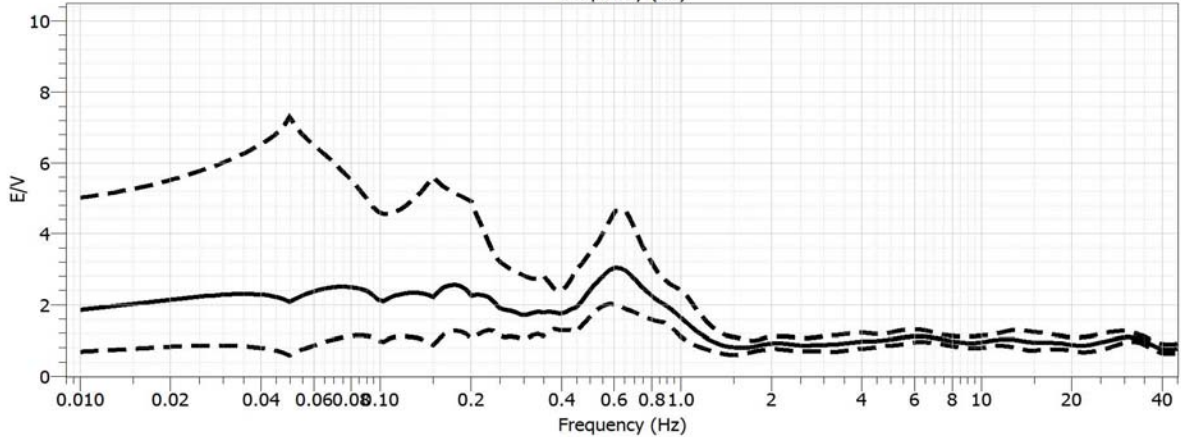
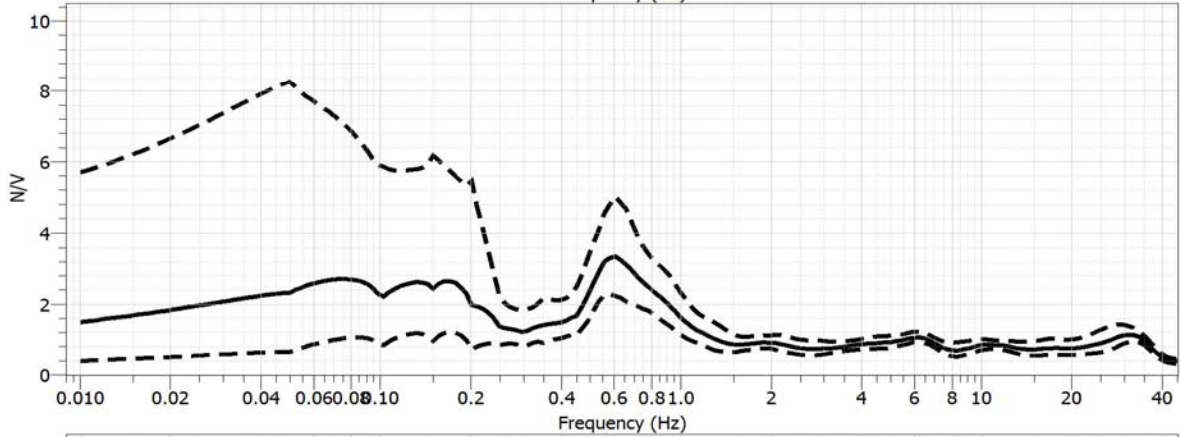
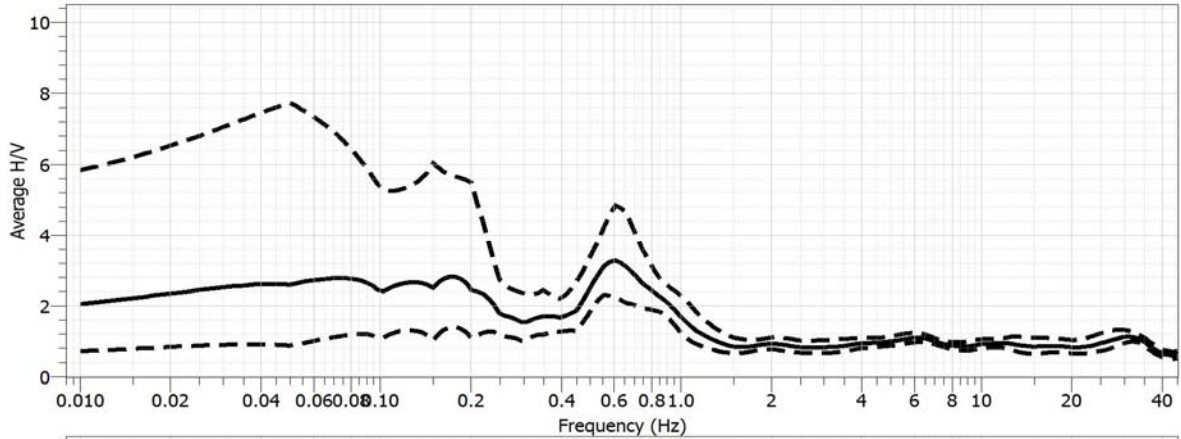


**Modello interpretativo
profilo Vs (m/s)**



STUDIO GEOLOGICO CENTROGEO P.zza S.Quirino, 6 - 42015 CORREGGIO	INDAGINE HVSR N° COR 1
LOCALITA': Correggio (RE)	COMMITTENTE: Amm. Comunale
DATA: 23-09-2008	CANTIERE: PSC 2008
QUOTA: - m s.l.m.	OPERATORI: Dr. Arbizzi - Mazzetti M.

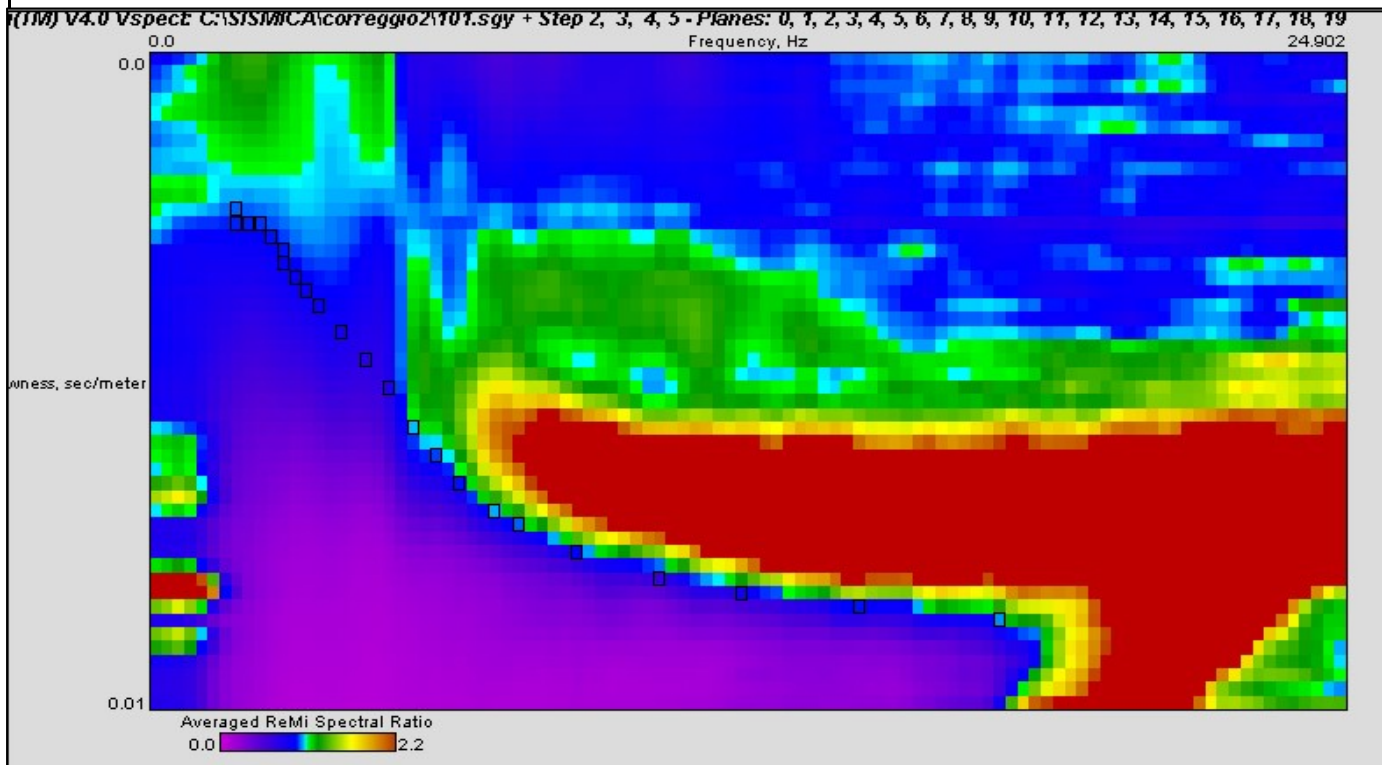
Rapporti spettrali



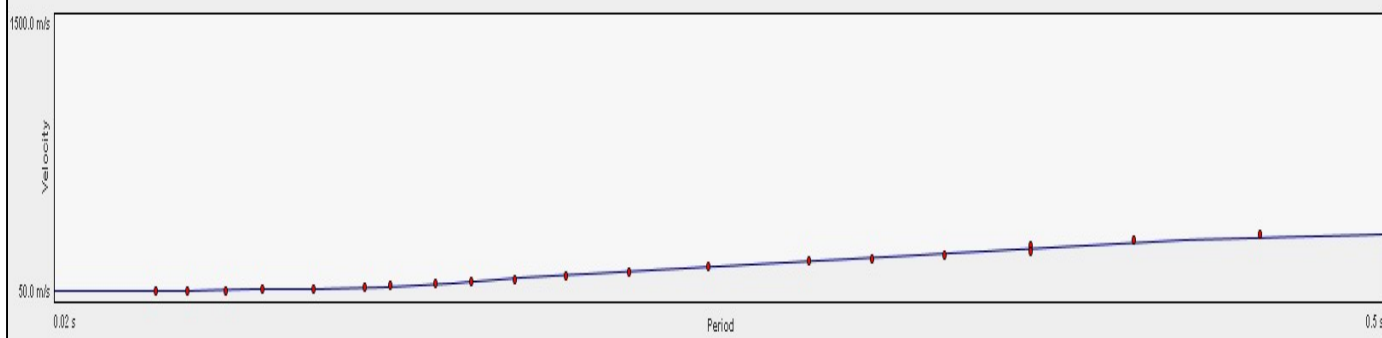
STUDIO GEOLOGICO CENTROGEO P.zza S. Quirino, 6 - 42015 CORREGGIO	INDAGINE Re.Mi. N° COR 2
--	---

LOCALITA': Correggio (RE)	COMMITTENTE: Amm. Comunale
DATA: 23-09-2008	CANTIERE: PSC 2008
QUOTA: - m slm	OPERATORI: Dr. Arbizzi - Mazzetti M.

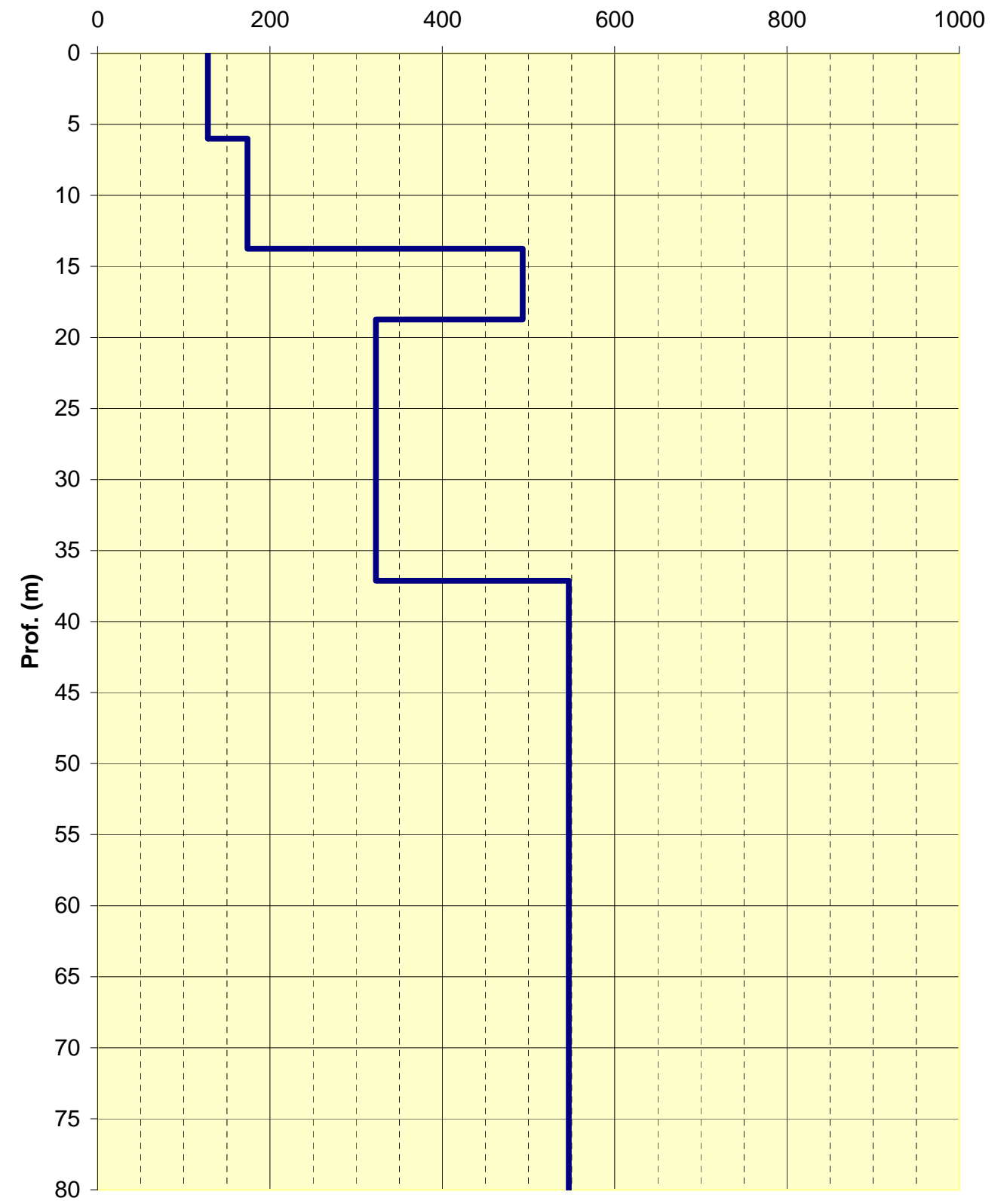
Spettro di potenza



Curva di dispersione



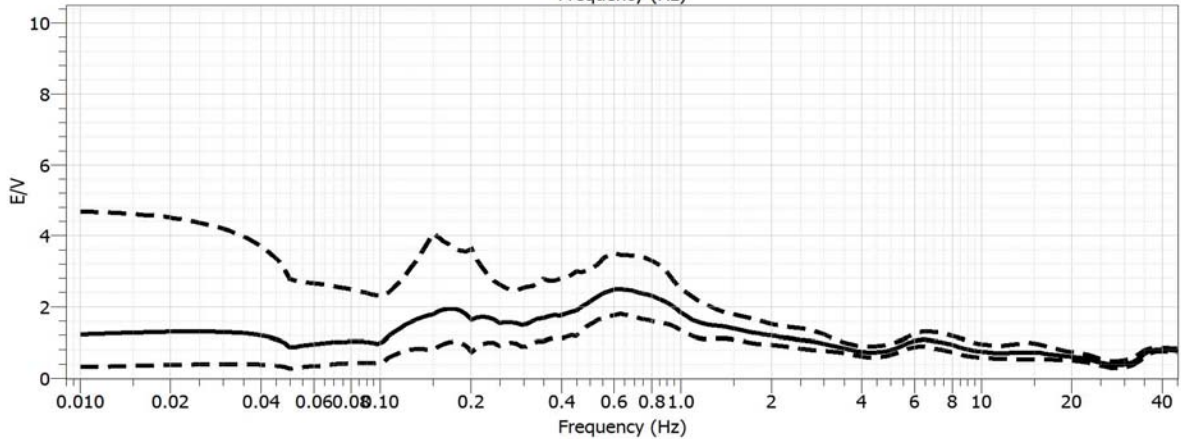
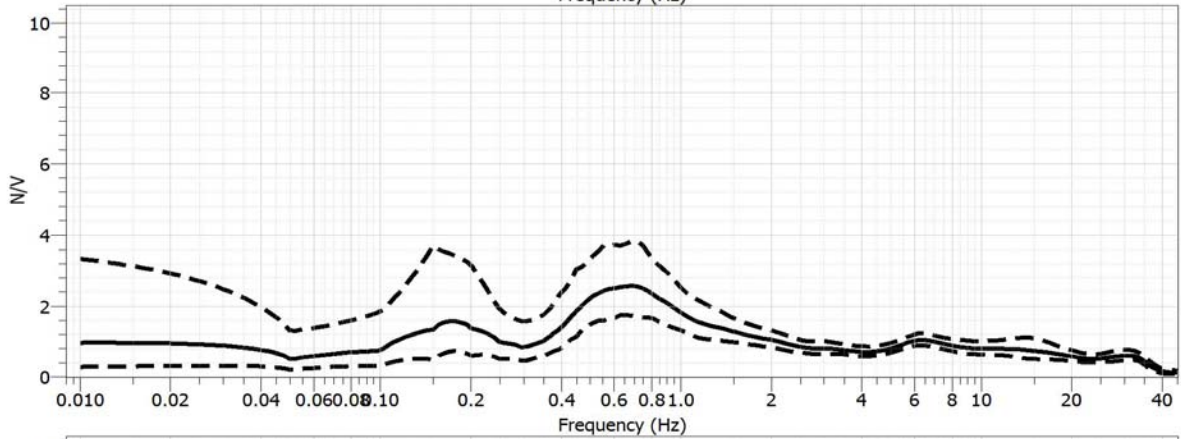
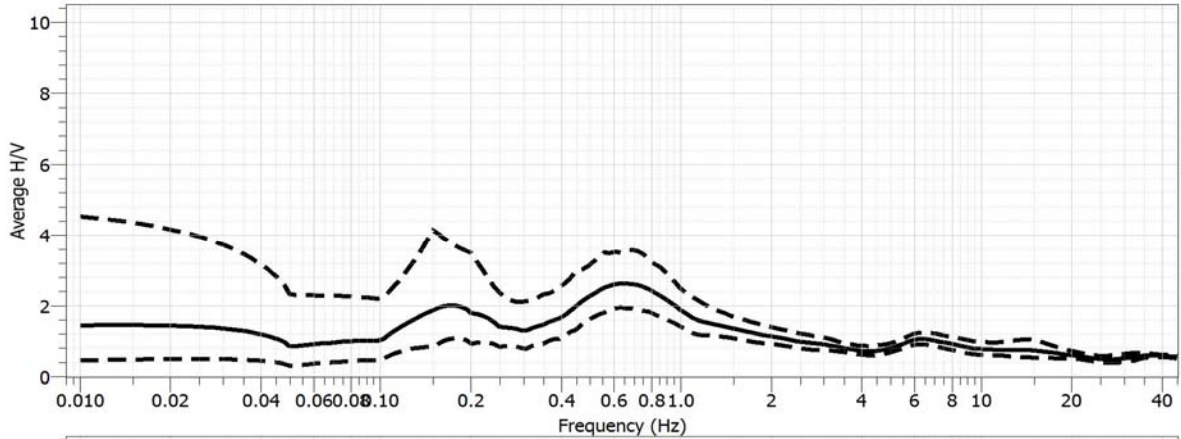
**Modello interpretativo
profilo Vs (m/s)**



— Vs

STUDIO GEOLOGICO CENTROGEO P.zza S.Quirino, 6 - 42015 CORREGGIO	INDAGINE HVSR N° COR 2
LOCALITA': Correggio (RE)	COMMITTENTE: Amm. Comunale
DATA: 23-09-2008	CANTIERE: PSC 2008
QUOTA: - m.s.l.m.	OPERATORI: Dr. Arbizzi - Mazzetti M.

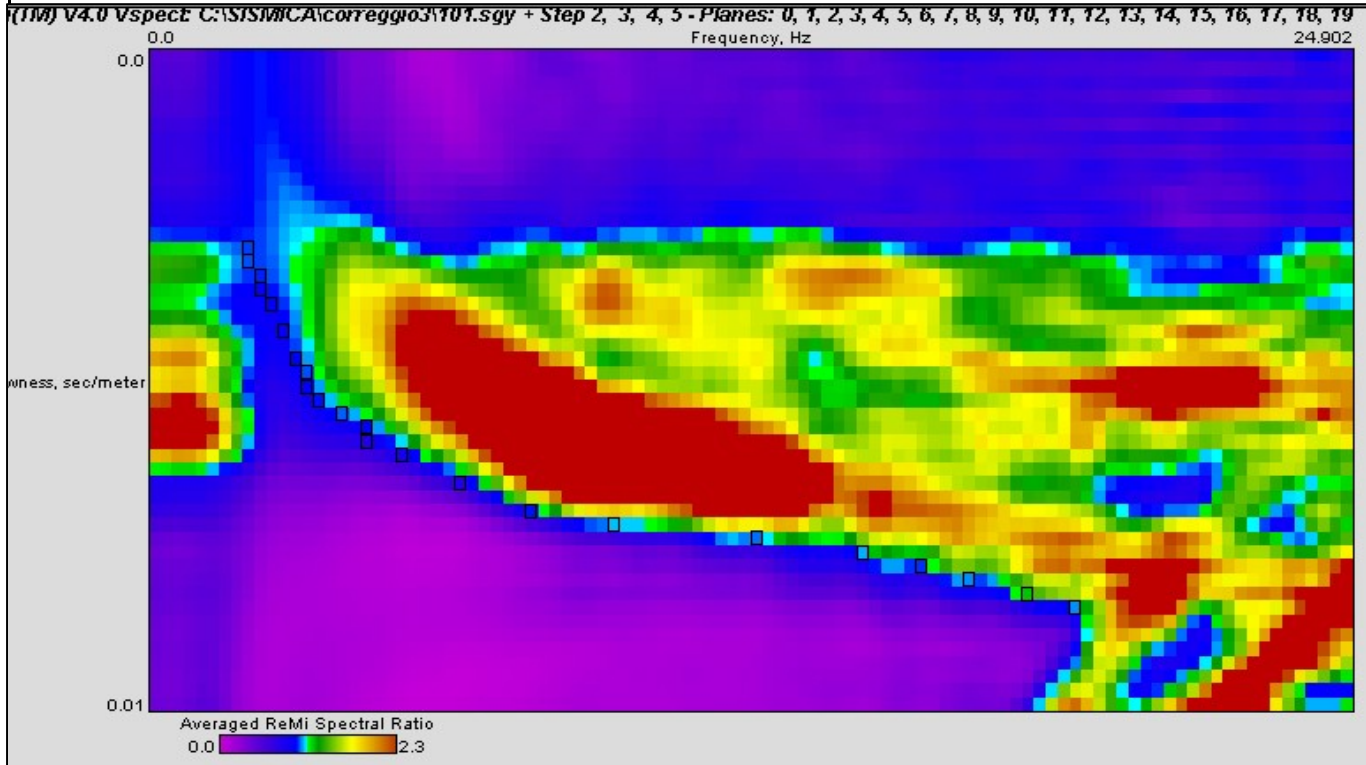
Rapporti spettrali



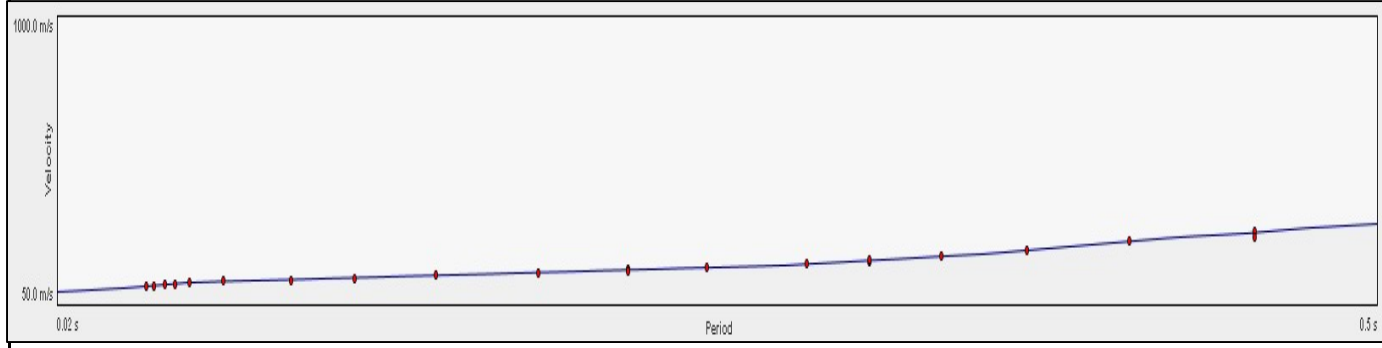
STUDIO GEOLOGICO CENTROGEO P.zza S. Quirino, 6 - 42015 CORREGGIO	INDAGINE Re.Mi. N° COR 3
--	---

LOCALITA': Correggio (RE)	COMMITTENTE: Amm. Comunale
DATA: 23-09-2008	CANTIERE: PSC 2008
QUOTA: - m slm	OPERATORI: Dr. Arbizzi - Mazzetti M.

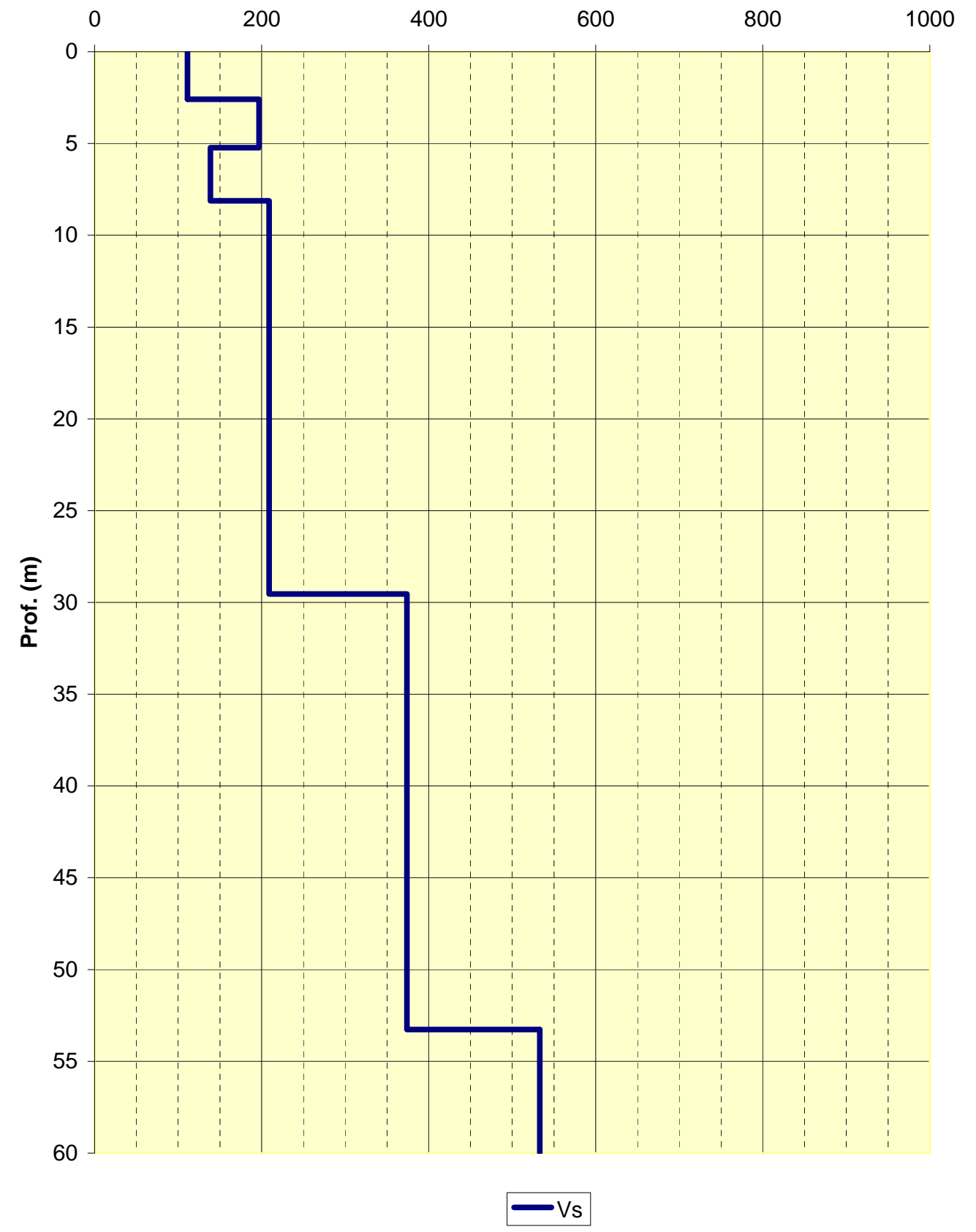
Spettro di potenza



Curva di dispersione

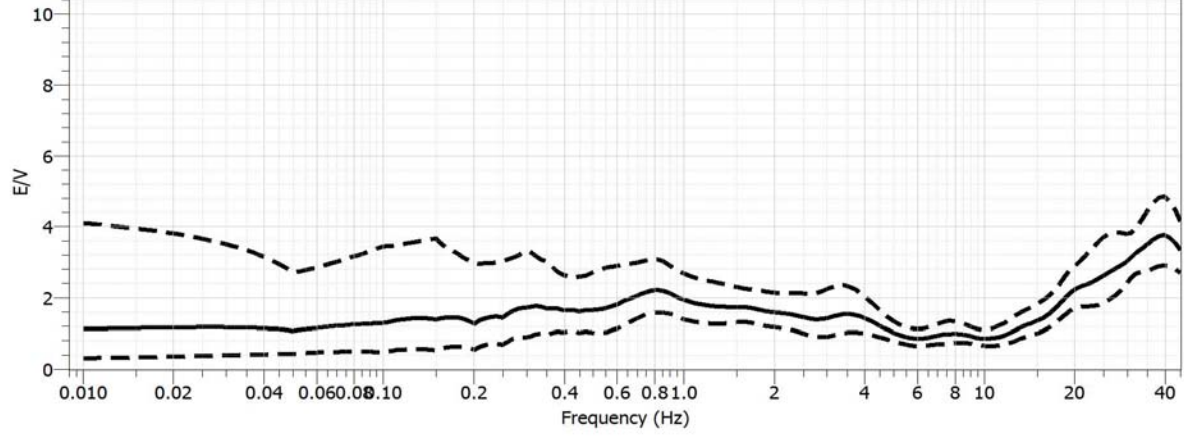
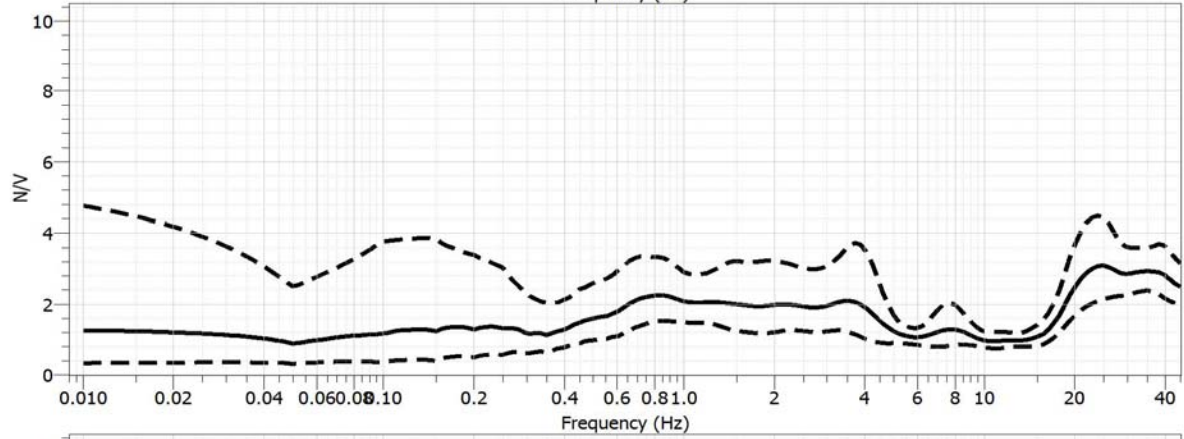
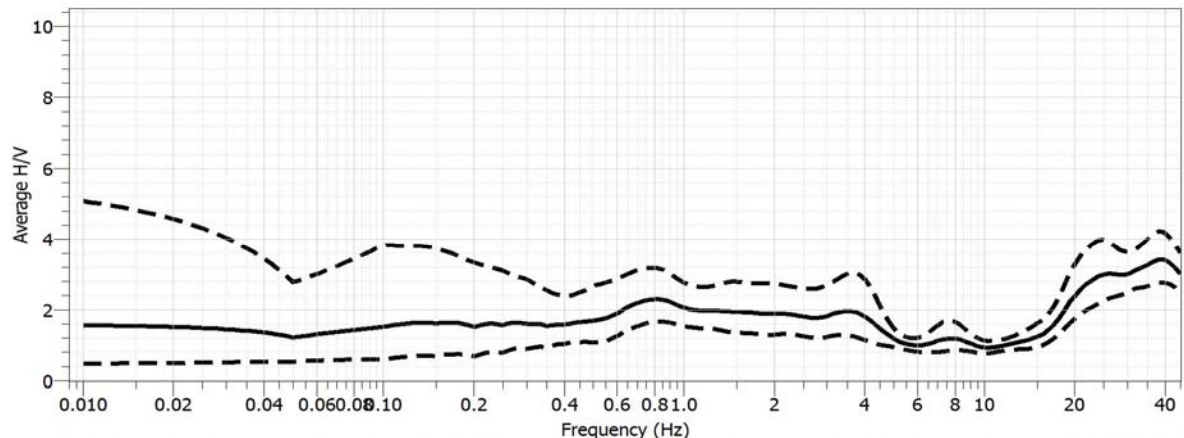


**Modello interpretativo
profilo Vs (m/s)**



STUDIO GEOLOGICO CENTROGEO P.zza S.Quirino, 6 - 42015 CORREGGIO	INDAGINE HVSR N° COR 3
LOCALITA': Correggio (RE)	COMMITTENTE: Amm. Comunale
DATA: 23-09-2008	CANTIERE: PSC 2008
QUOTA: - m s.l.m.	OPERATORI: Dr. Arbizzi - Mazzetti M.

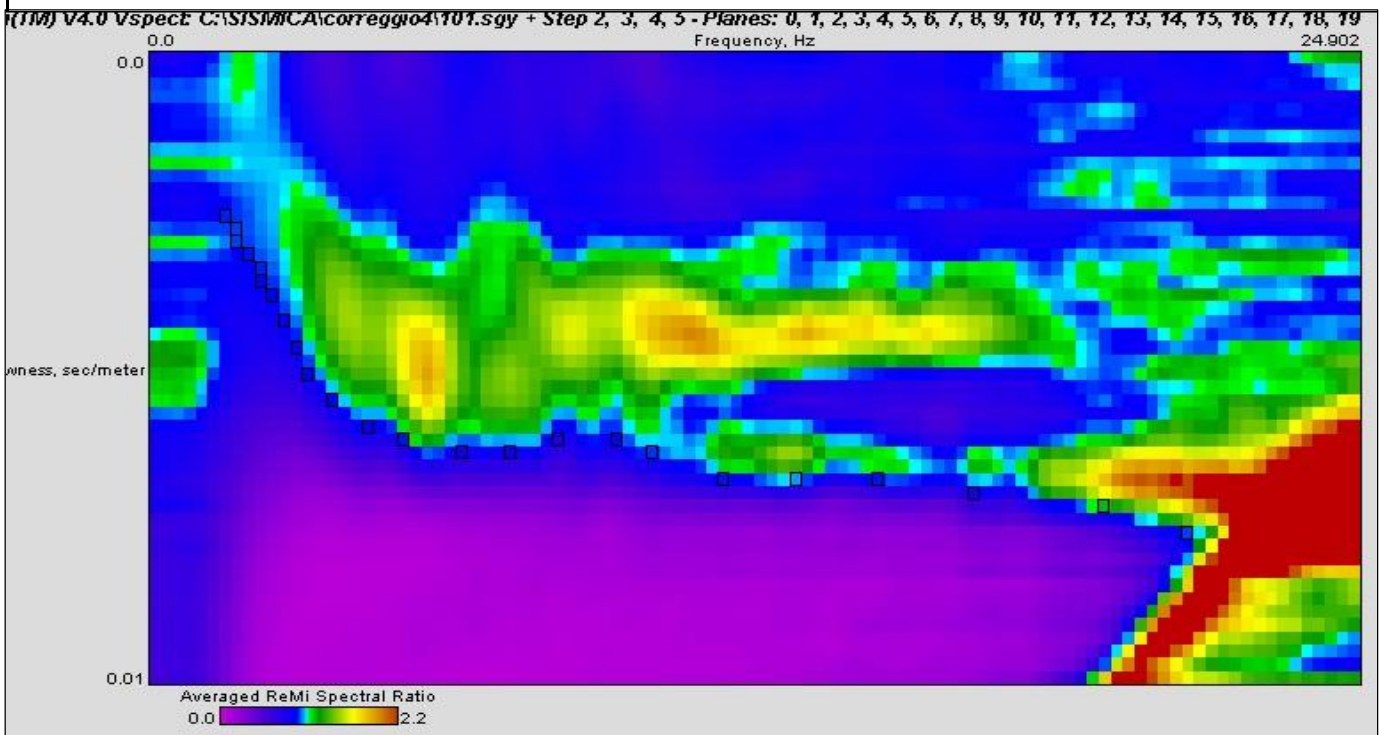
Rapporti spettrali



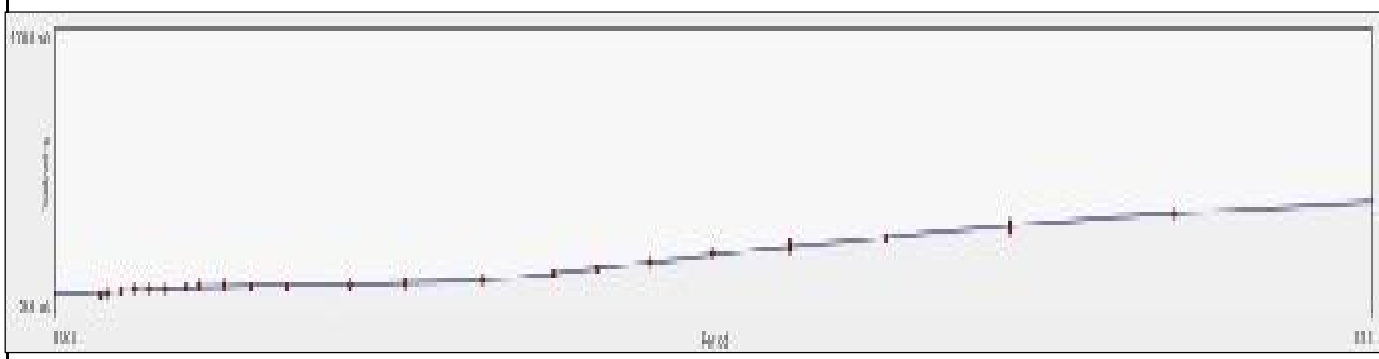
STUDIO GEOLOGICO CENTROGEO P.zza S. Quirino, 6 - 42015 CORREGGIO	INDAGINE Re.Mi. N° COR 4
--	---

LOCALITA': Correggio (RE)	COMMITTENTE: Amm. Comunale
DATA: 23-09-2008	CANTIERE: PSC 2008
QUOTA: - m slm	OPERATORI: Dr. Arbizzi - Mazzetti M.

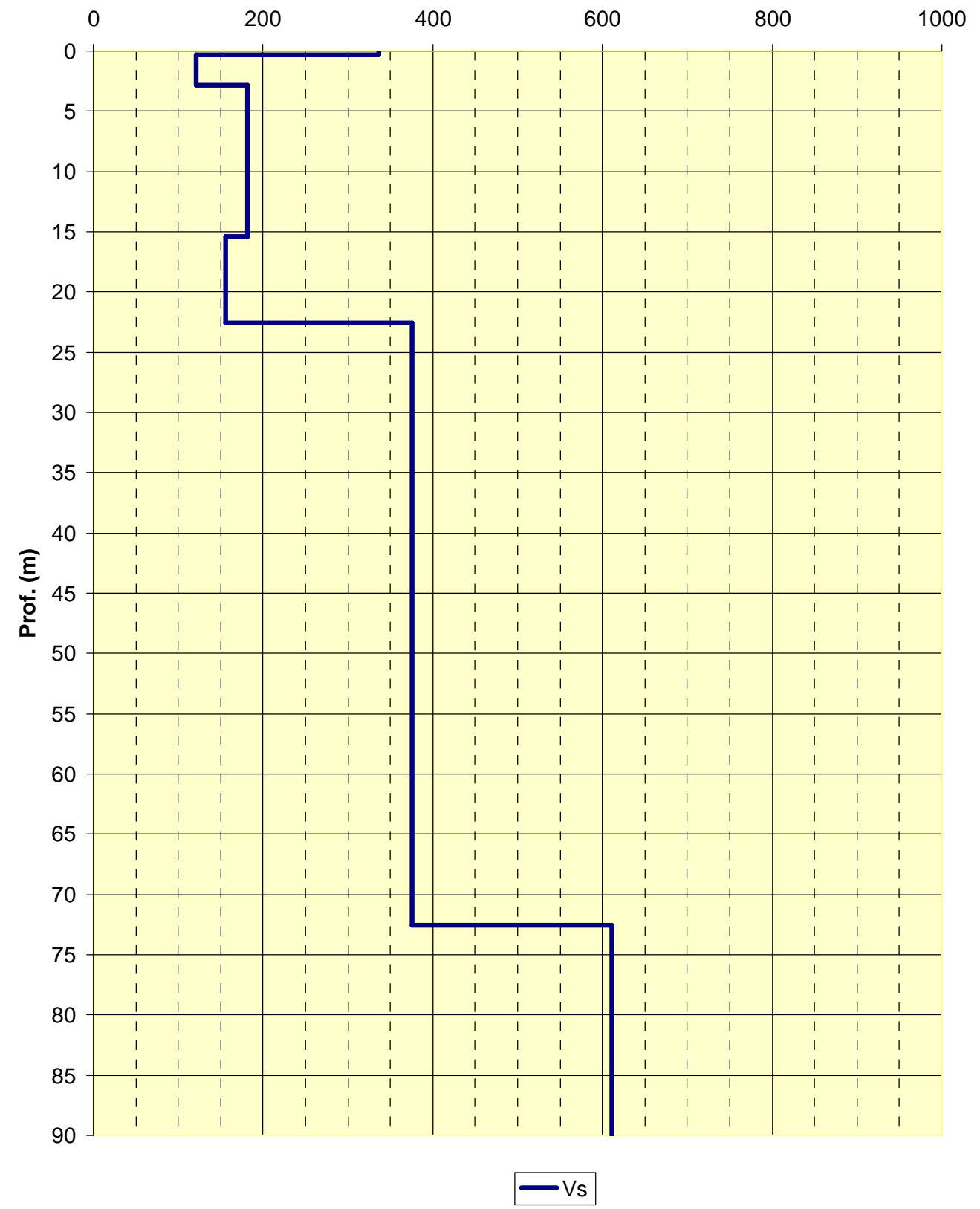
Spettro di potenza



Curva di dispersione

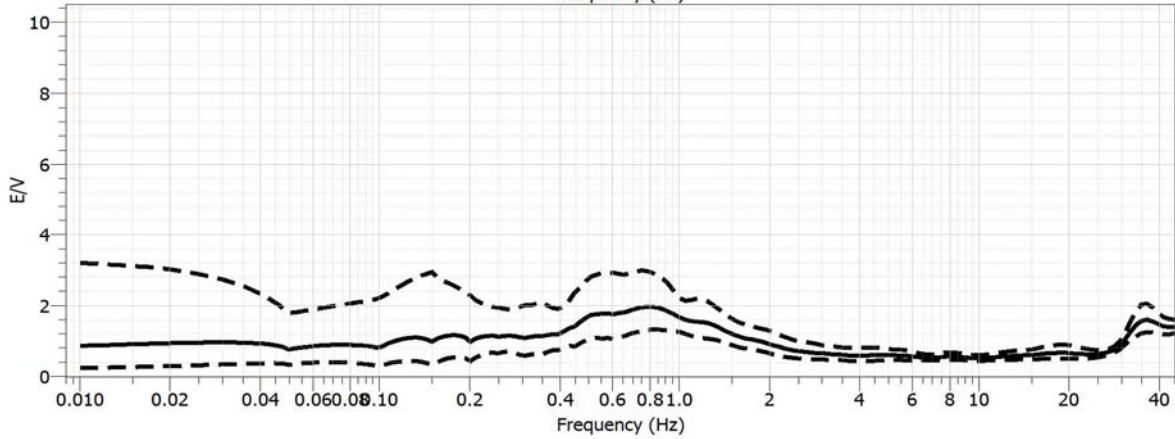
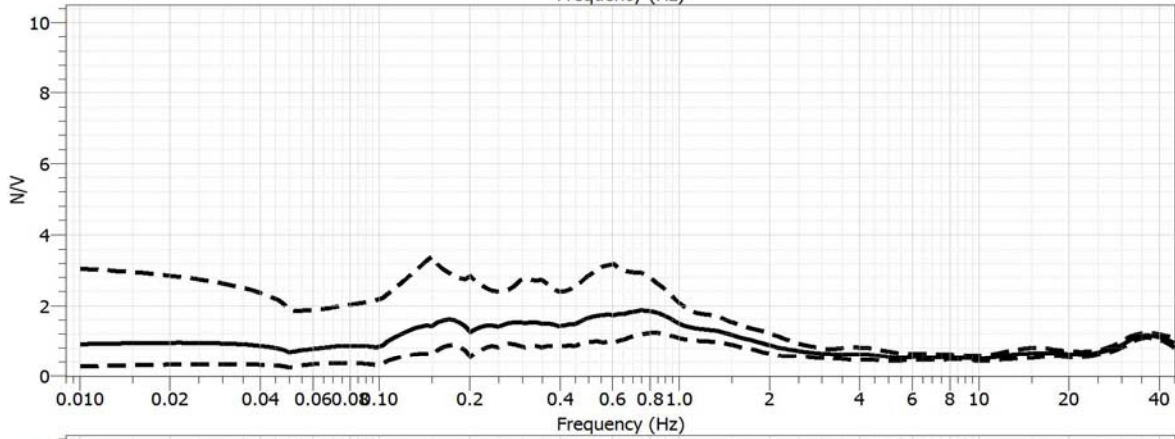
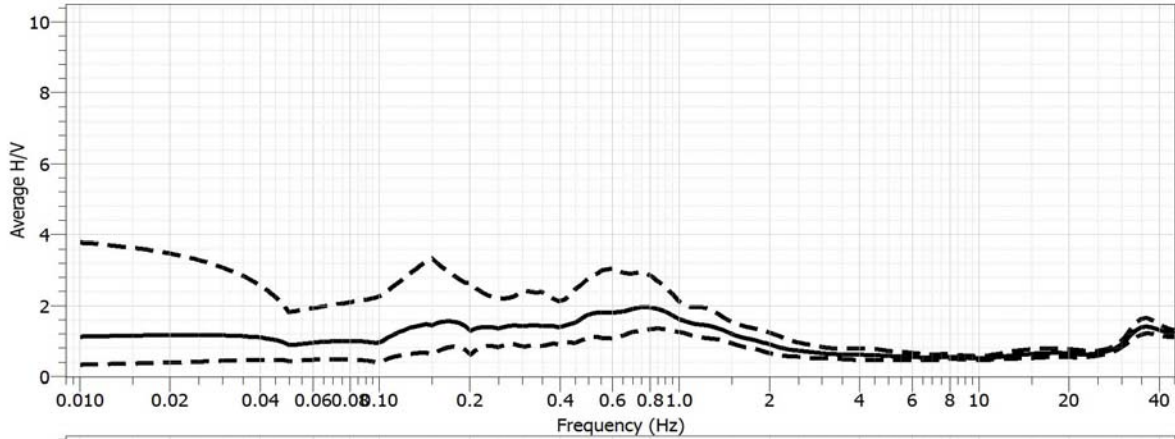


**Modello interpretativo
profilo Vs (m/s)**



STUDIO GEOLOGICO CENTROGEO P.zza S.Quirino, 6 - 42015 CORREGGIO	INDAGINE HVSR N° COR 4
LOCALITA': Correggio (RE)	COMMITTENTE: Amm. Comunale
DATA: 23-09-2008	CANTIERE: PSC 2008
QUOTA: - m s.l.m.	OPERATORI: Dr. Arbizzi - Mazzetti M.


Rapporti spettrali



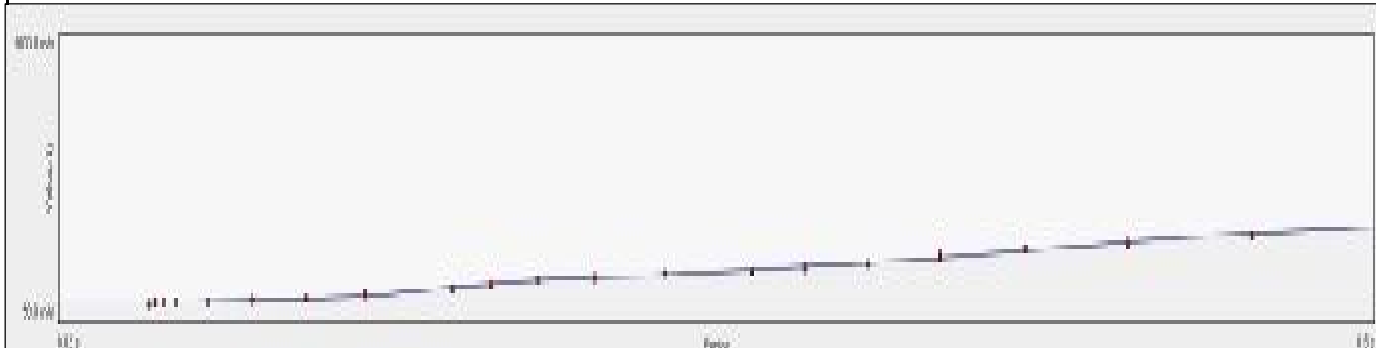
STUDIO GEOLOGICO CENTROGEO P.zza S.Quirino, 6 - 42015 CORREGGIO	INDAGINE Re.Mi. N° COR 5
---	---

LOCALITA': Correggio (RE)	COMMITTENTE: Amm. Comunale
DATA: 23-09-2008	CANTIERE: PSC 2008
QUOTA: - m slm	OPERATORI: Dr. Arbizzi - Mazzetti M.

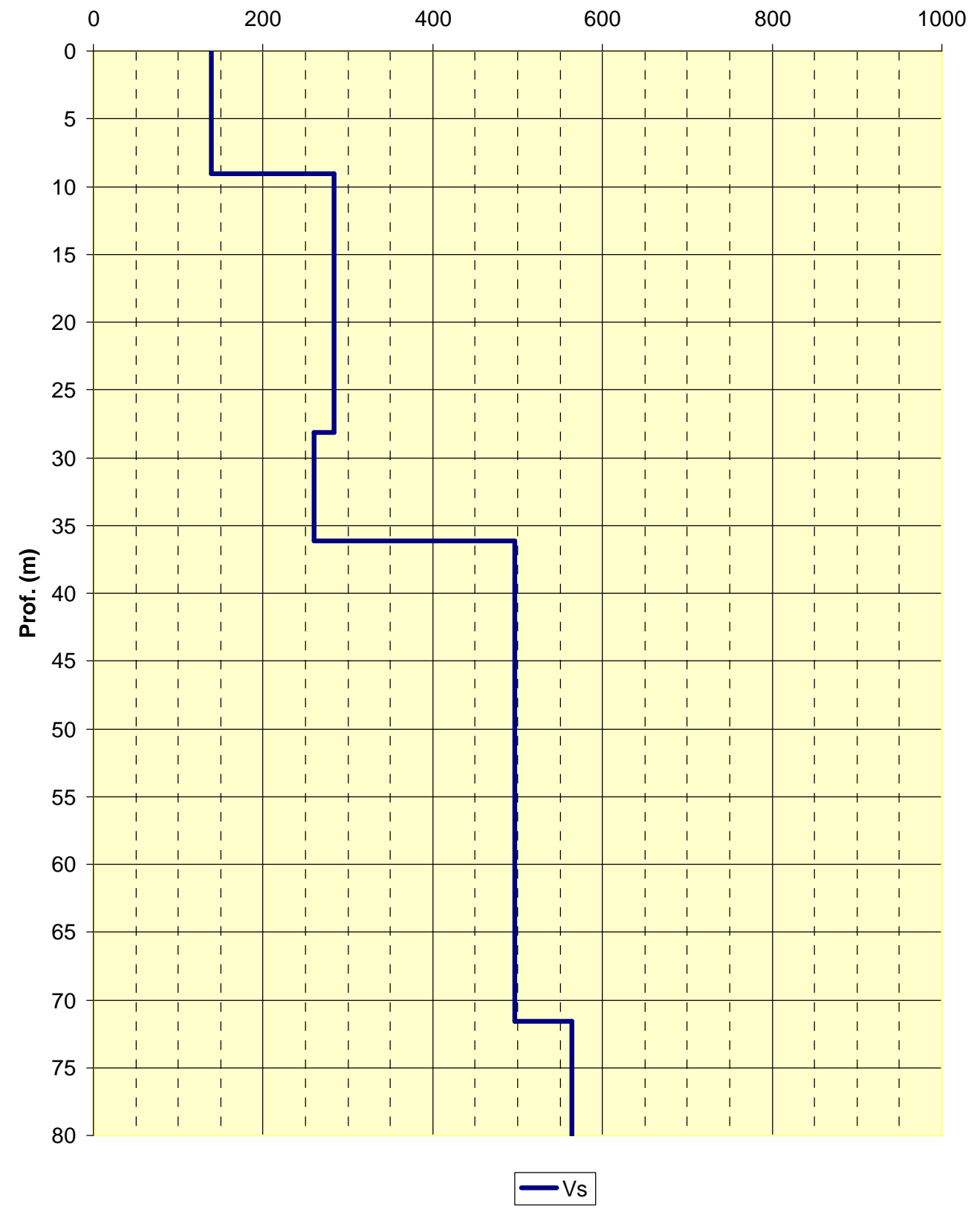
Spettro di potenza



Curva di dispersione



Modello interpretativo profilo Vs (m/s)



STUDIO GEOLOGICO CENTROGEO
P.zza S.Quirino, 6 - 42015 CORREGGIO

INDAGINE HVSR N° COR 5

LOCALITA': Correggio (RE)

COMMITTENTE: Amm. Comunale

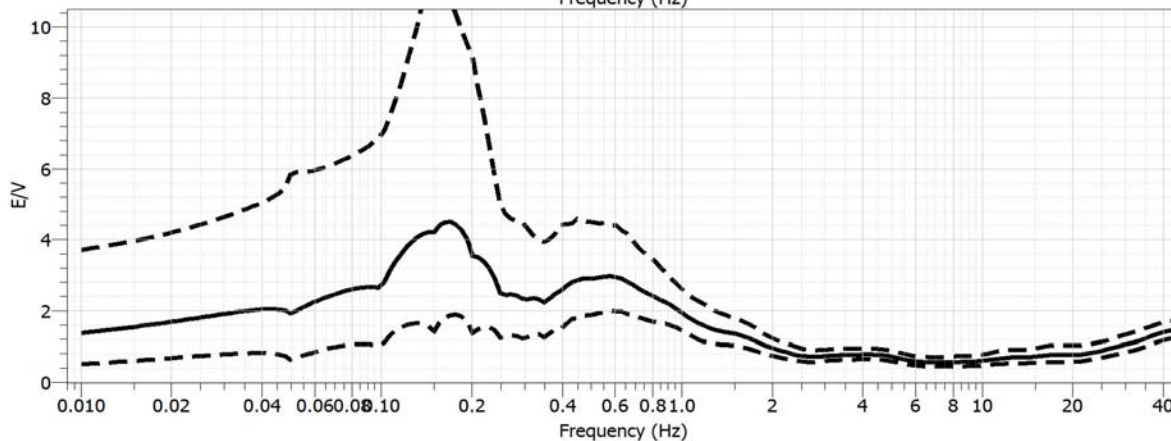
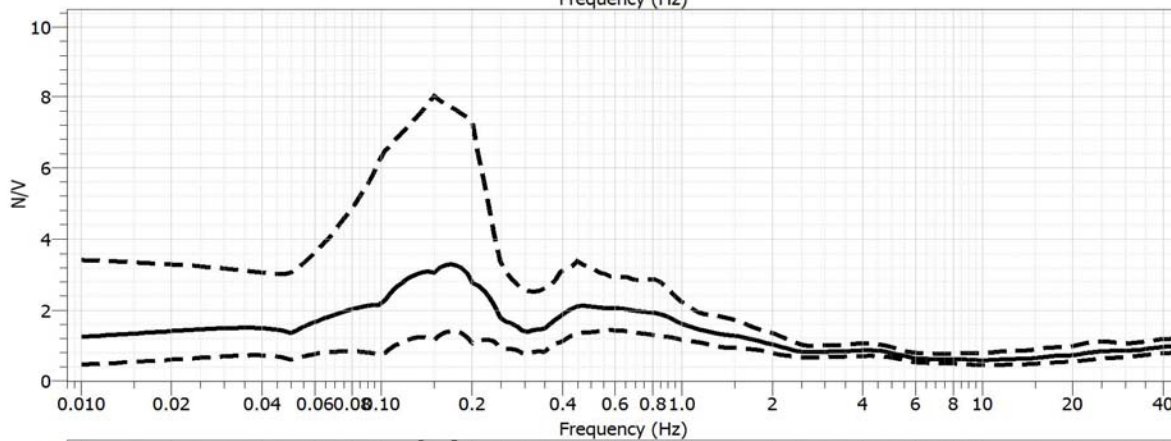
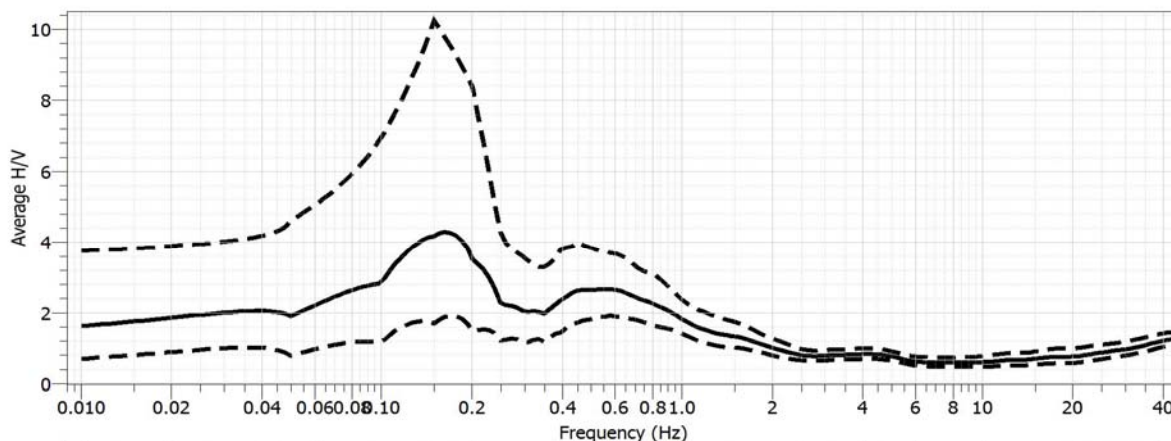
DATA: 23-09-2008

CANTIERE: PSC 2008

QUOTA: - m s.l.m.

OPERATORI: Dr. Arbizzi - Mazzetti M.

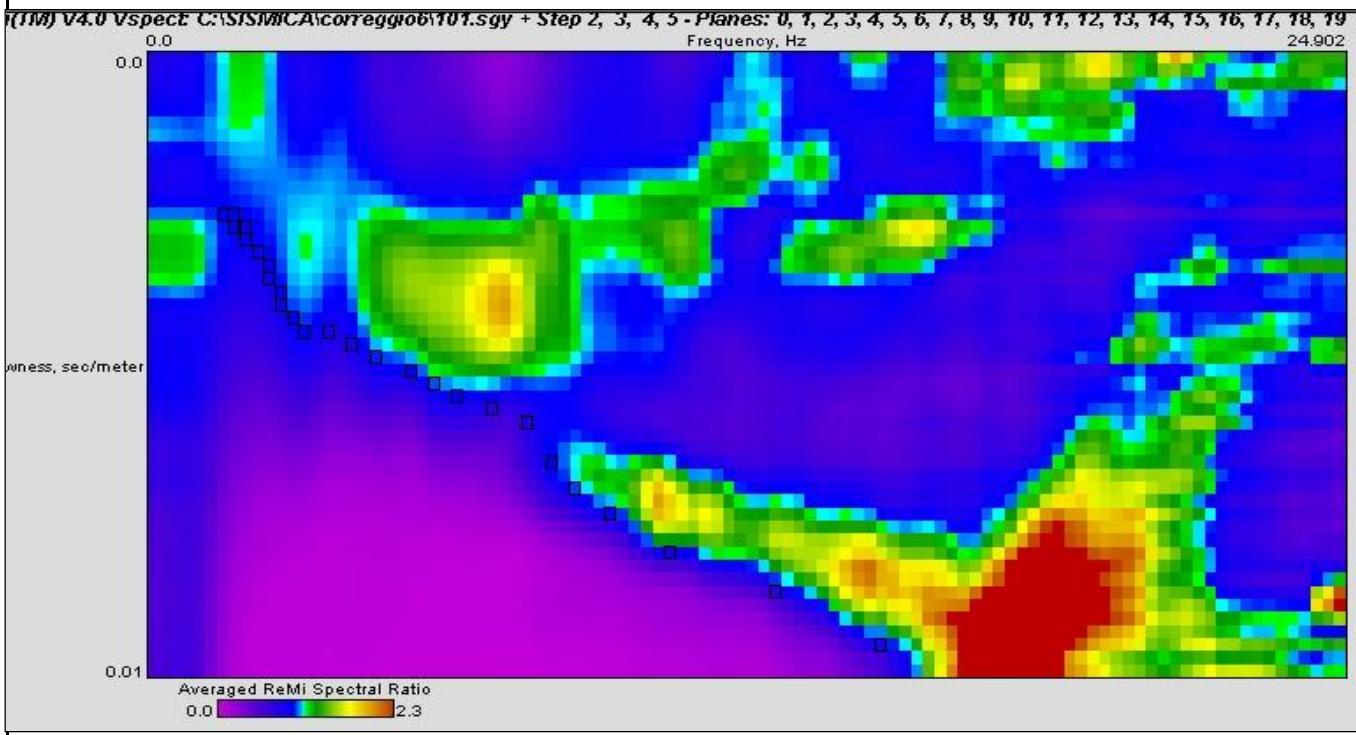
Rapporti spettrali



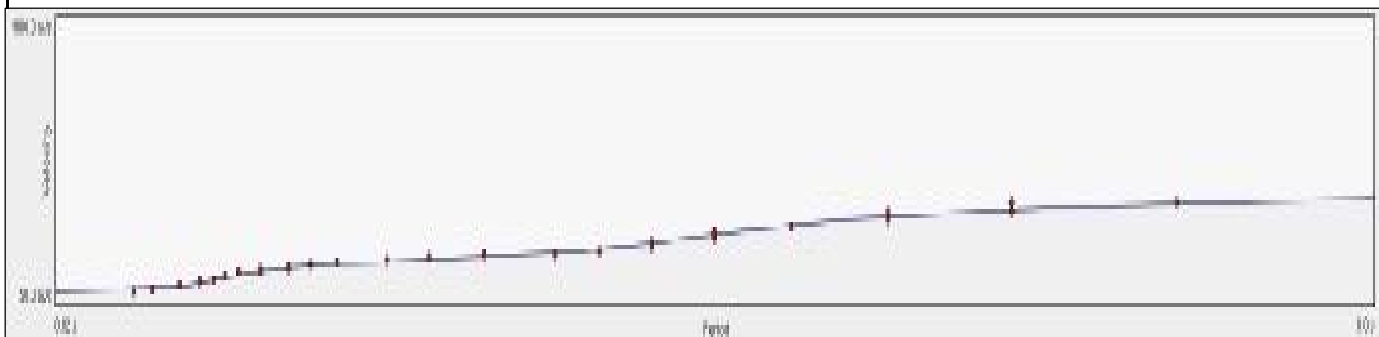
STUDIO GEOLOGICO CENTROGEO P.zza S.Quirino, 6 - 42015 CORREGGIO	INDAGINE Re.Mi. N° COR 6
---	---

LOCALITA': Correggio (RE)	COMMITTENTE: Amm. Comunale
DATA: 23-09-2008	CANTIERE: PSC 2008
QUOTA: - m slm	OPERATORI: Dr. Arbizzi - Mazzetti M.

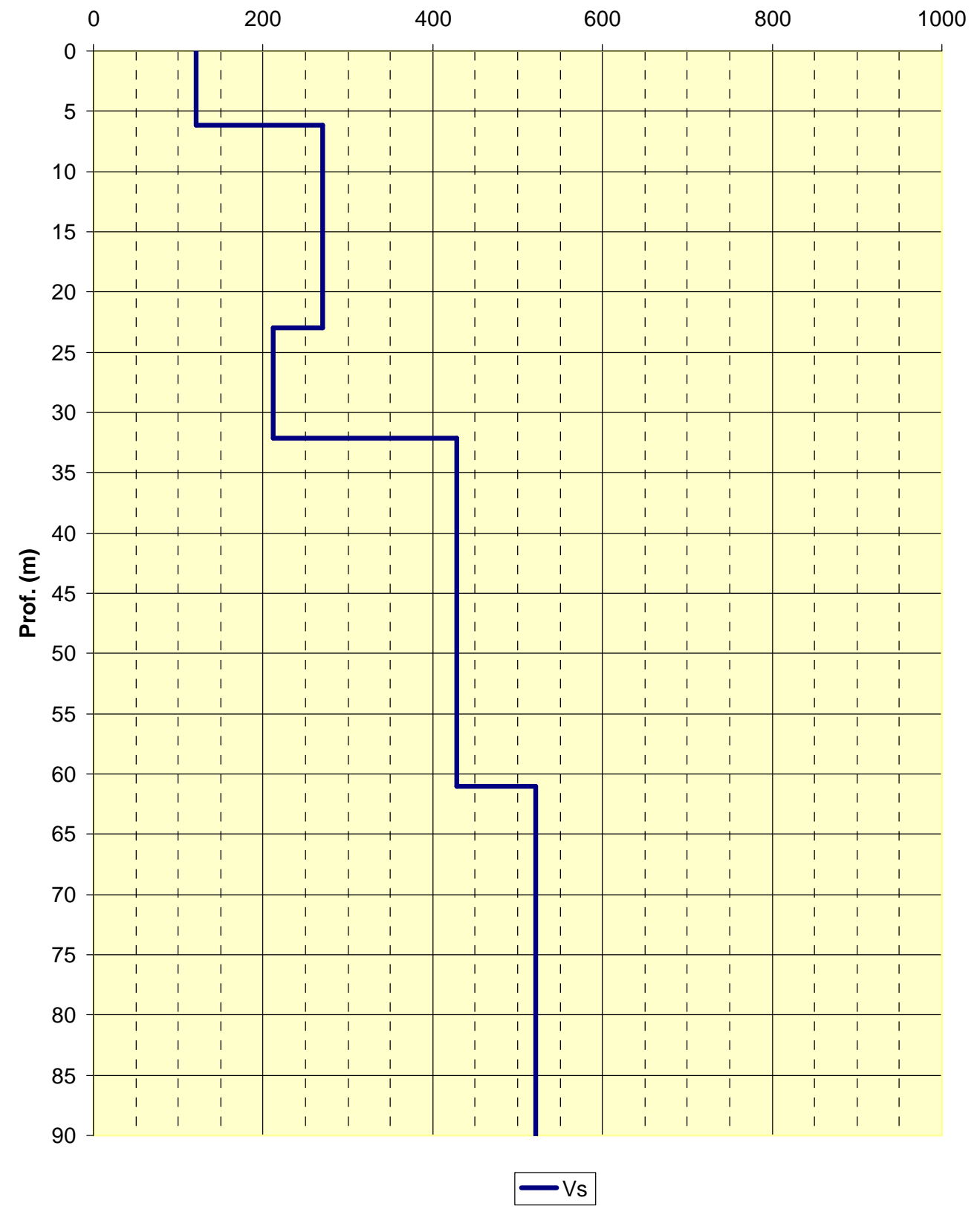
Spettro di potenza



Curva di dispersione

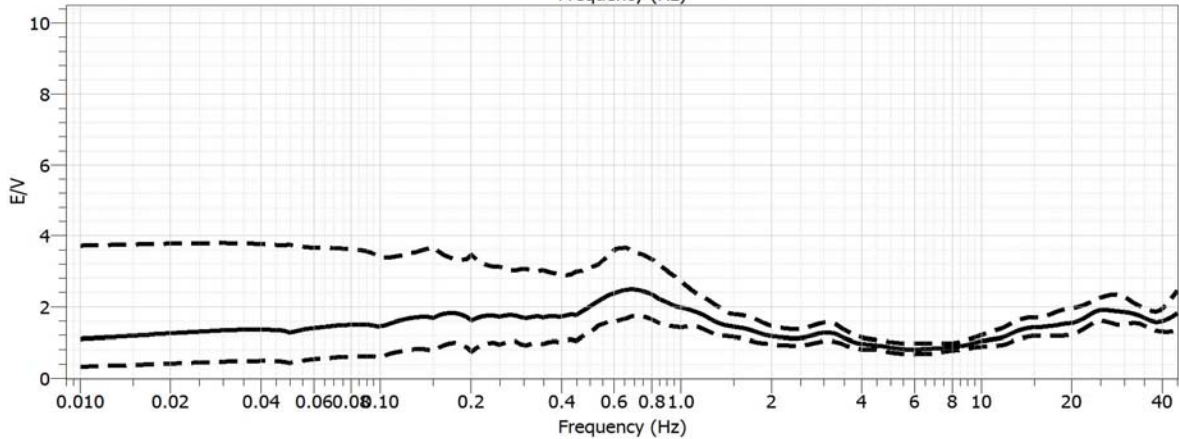
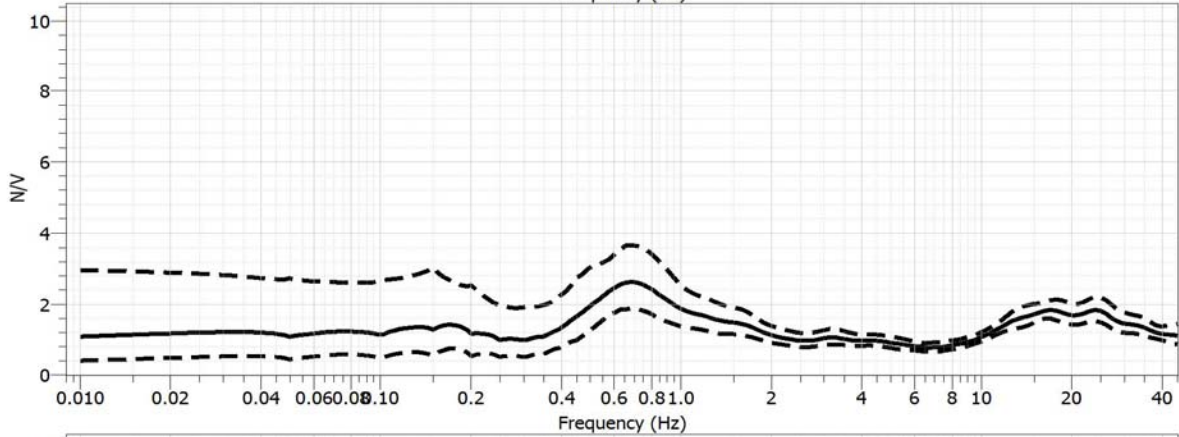
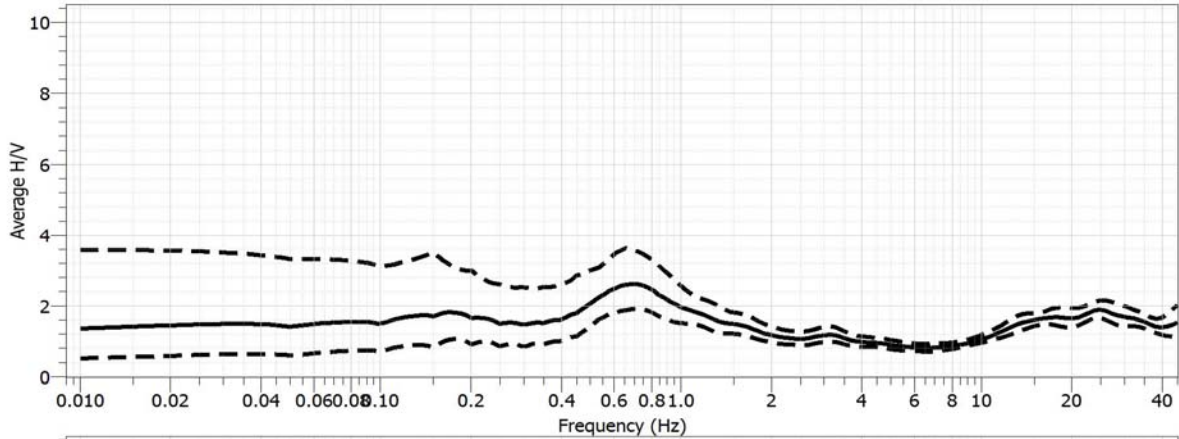


**Modello interpretativo
profilo Vs (m/s)**



STUDIO GEOLOGICO CENTROGEO P.zza S.Quirino, 6 - 42015 CORREGGIO	INDAGINE HVSR N° COR 6
LOCALITA': Correggio (RE)	COMMITTENTE: Amm. Comunale
DATA: 23-09-2008	CANTIERE: PSC 2008
QUOTA: - m.s.l.m.	OPERATORI: Dr. Arbizzi - Mazzetti M.

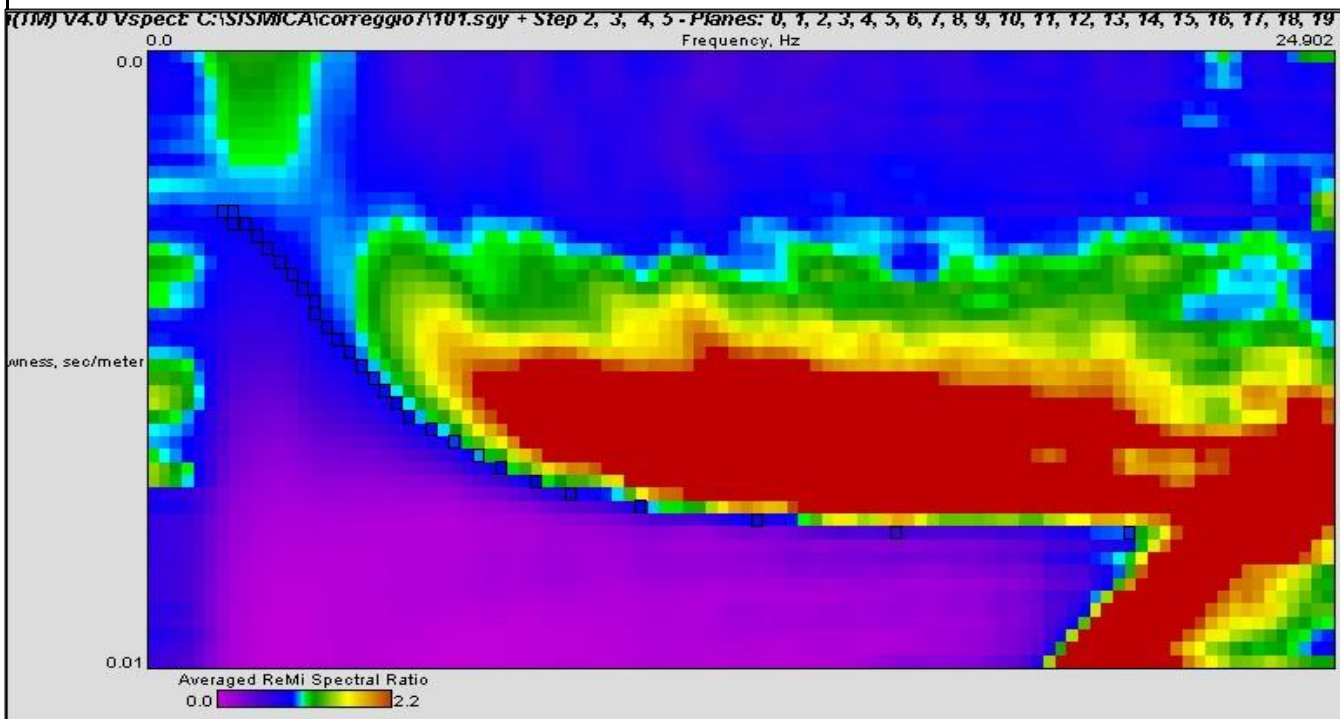
Rapporti spettrali



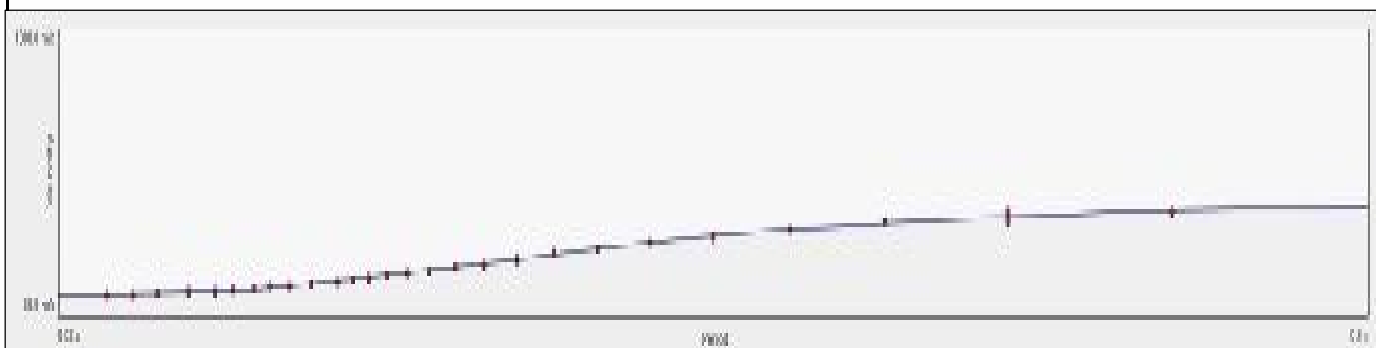
STUDIO GEOLOGICO CENTROGEO P.zza S.Quirino, 6 - 42015 CORREGGIO	INDAGINE Re.Mi. N° COR 7
---	---

LOCALITA': Correggio (RE)	COMMITTENTE: Amm. Comunale
DATA: 23-09-2008	CANTIERE: PSC 2008
QUOTA: - m slm	OPERATORI: Dr. Arbizzi - Mazzetti M.

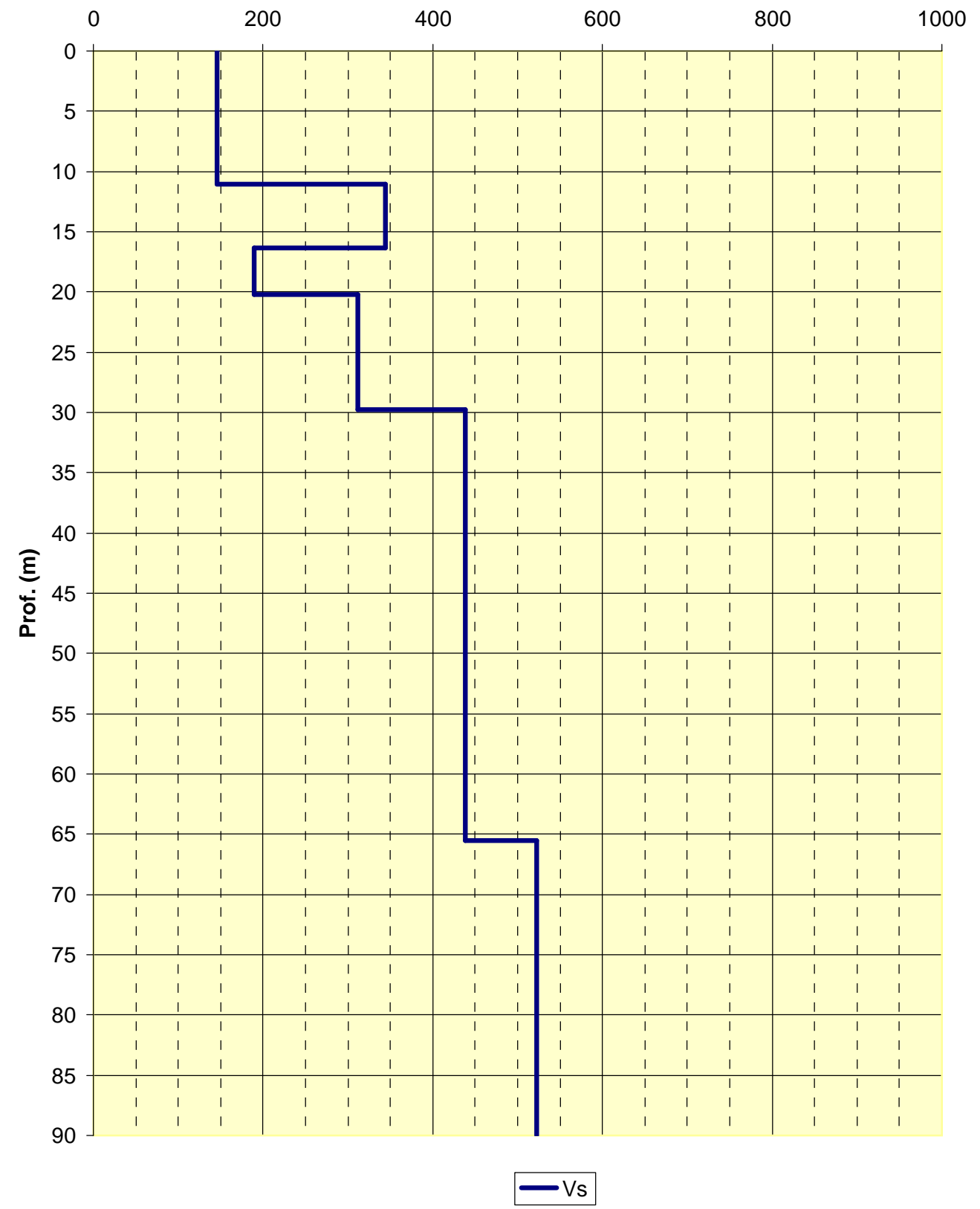
Spettro di potenza



Curva di dispersione



**Modello interpretativo
profilo Vs (m/s)**



STUDIO GEOLOGICO CENTROGEO
P.zza S.Quirino, 6 - 42015 CORREGGIO

INDAGINE HVSR N° COR 7

LOCALITA': Correggio (RE)

COMMITTENTE: Amm. Comunale

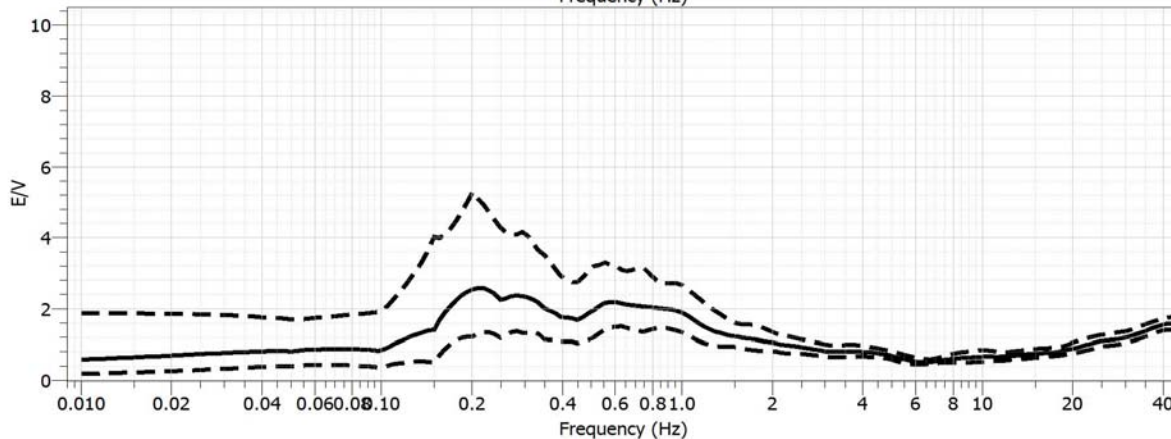
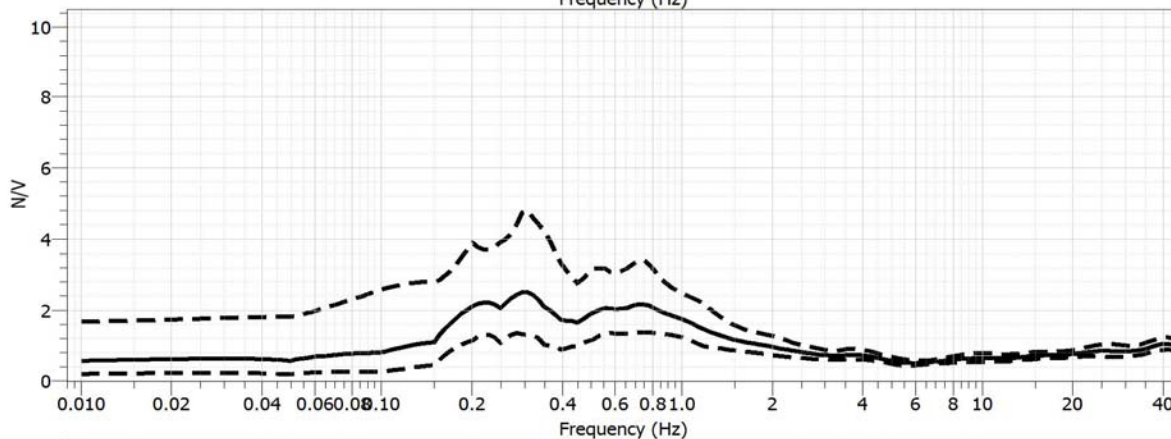
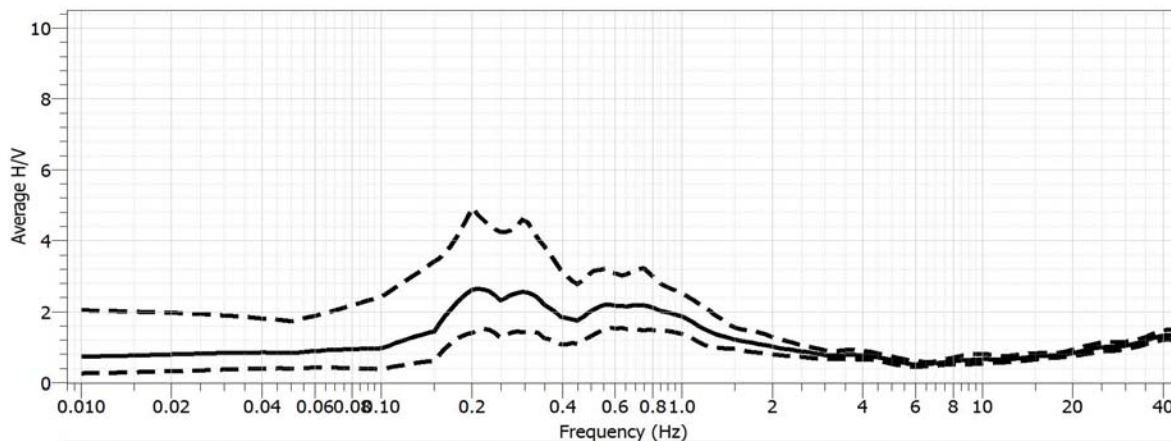
DATA: 23-09-2008

CANTIERE: PSC 2008

QUOTA: - m s.l.m.

OPERATORI: Dr. Arbizzi - Mazzetti M.

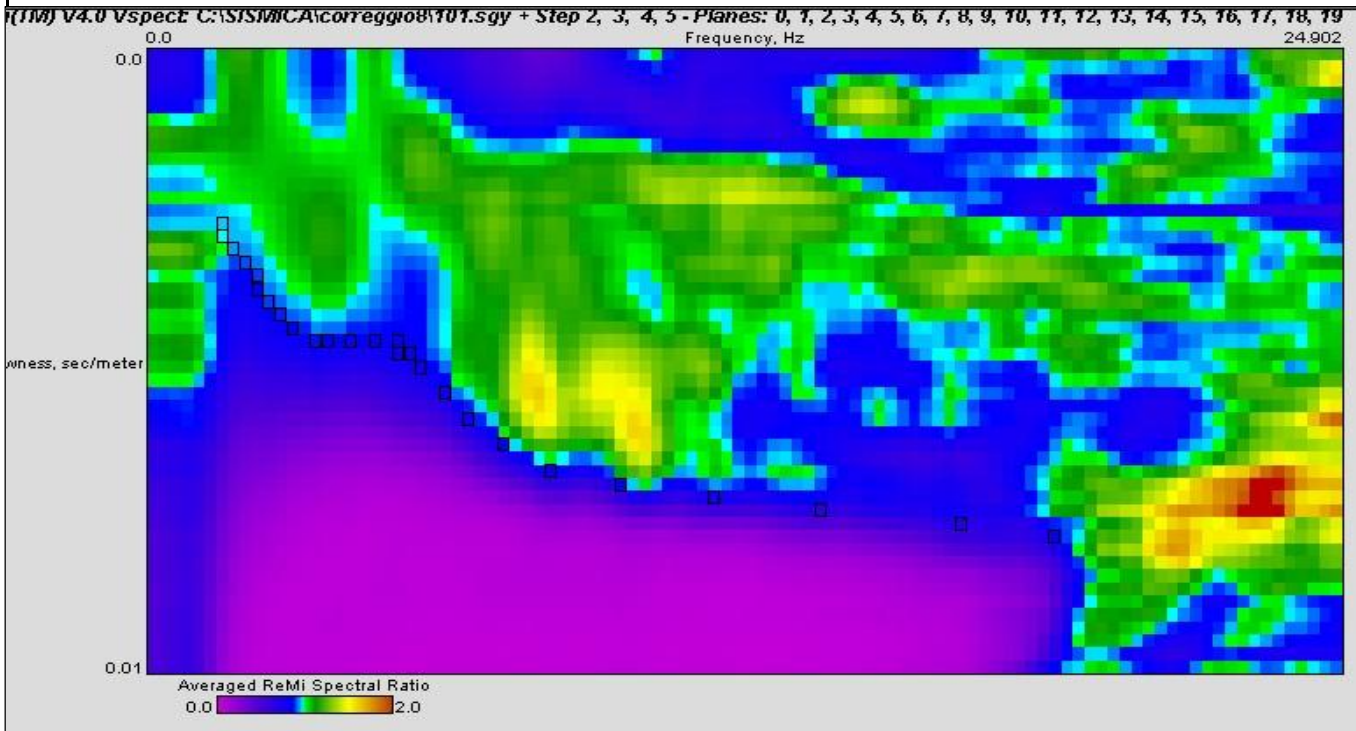
Rapporti spettrali



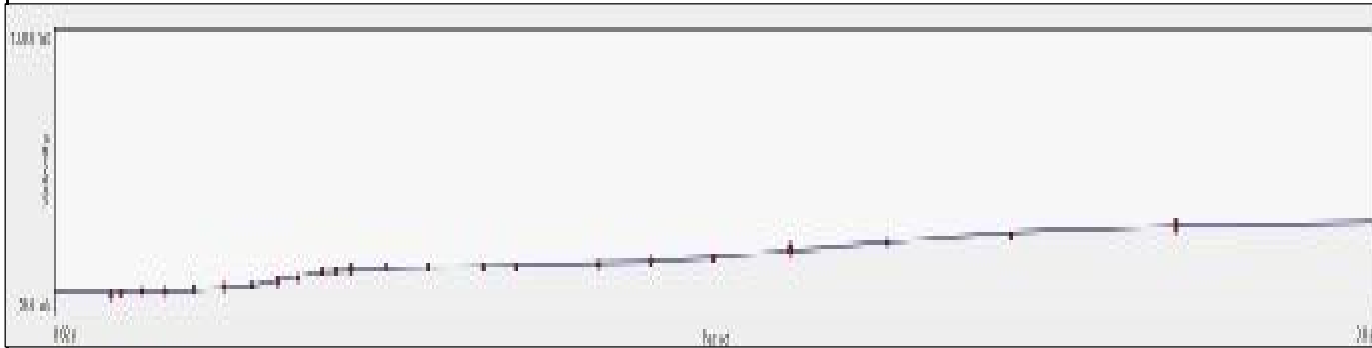
STUDIO GEOLOGICO CENTROGEO P.zza S.Quirino, 6 - 42015 CORREGGIO	INDAGINE Re.Mi. N° COR 8
---	---

LOCALITA': Correggio (RE)	COMMITTENTE: Amm. Comunale
DATA: 23-09-2008	CANTIERE: PSC 2008
QUOTA: - m slm	OPERATORI: Dr. Arbizzi - Mazzetti M.

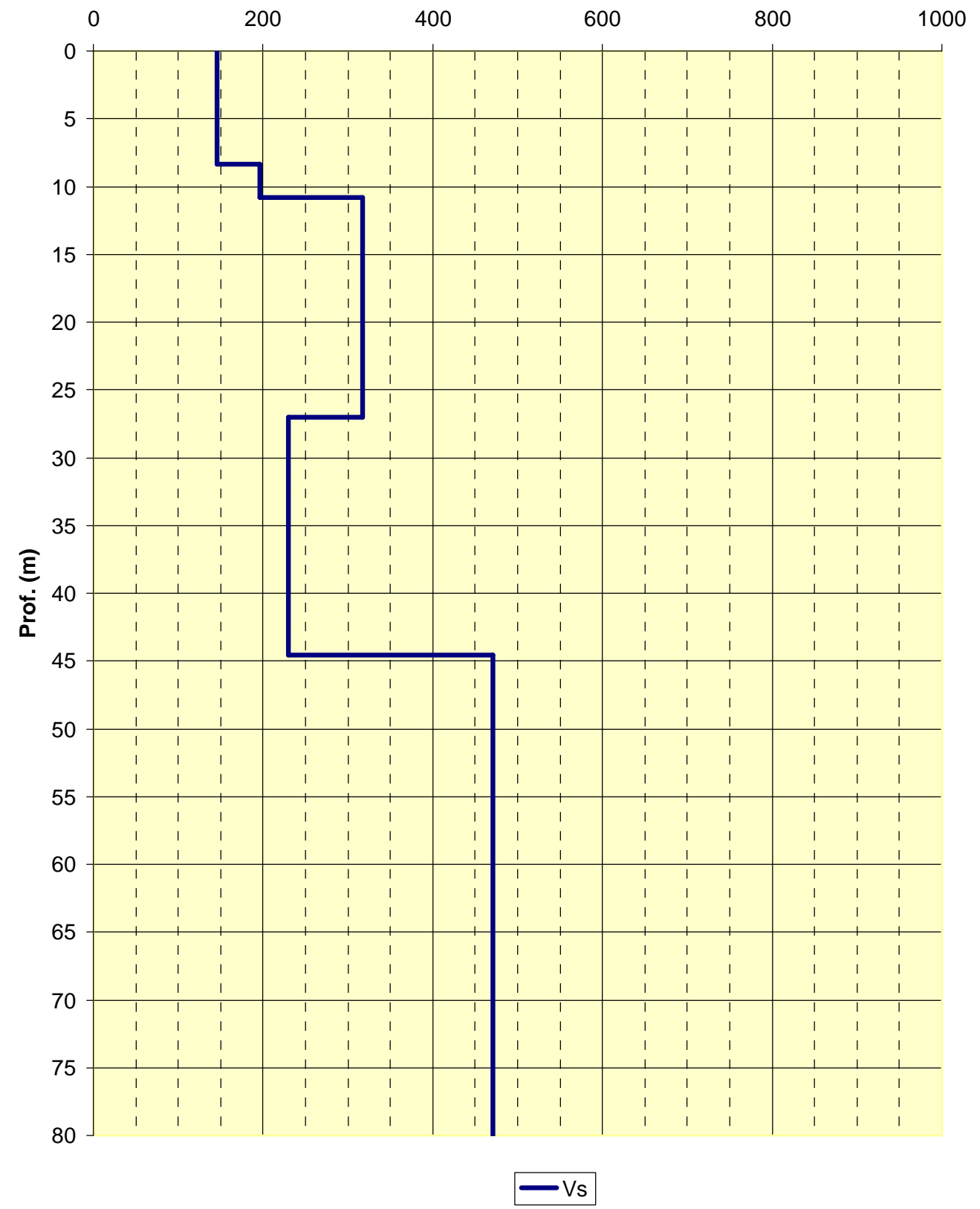
Spettro di potenza



Curva di dispersione



**Modello interpretativo
profilo Vs (m/s)**



STUDIO GEOLOGICO CENTROGEO
P.zza S.Quirino, 6 - 42015 CORREGGIO

INDAGINE HVSR N° COR 8

LOCALITA': Correggio (RE)

COMMITTENTE: Amm. Comunale

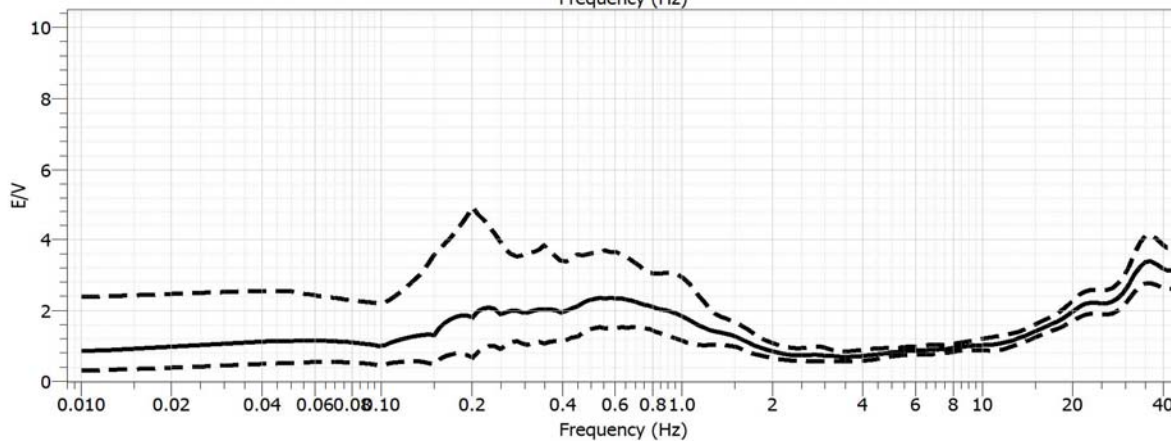
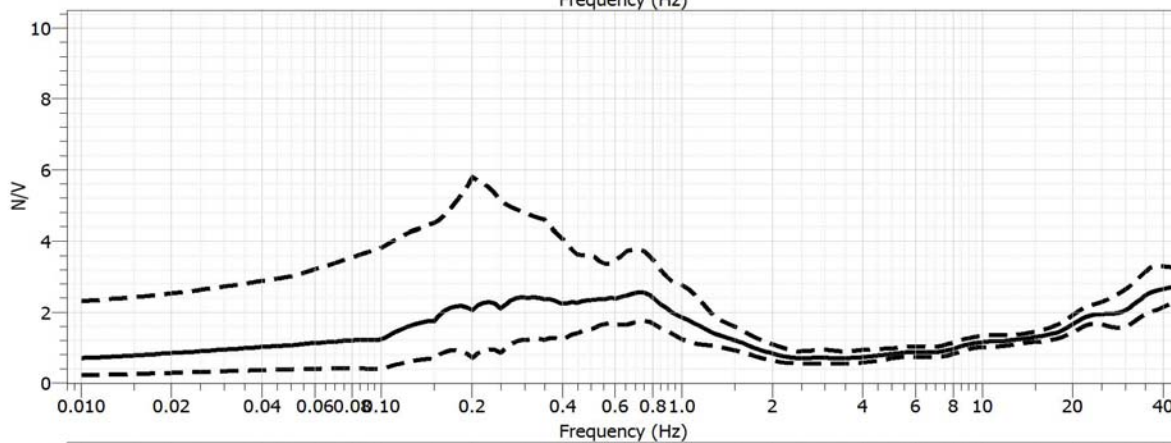
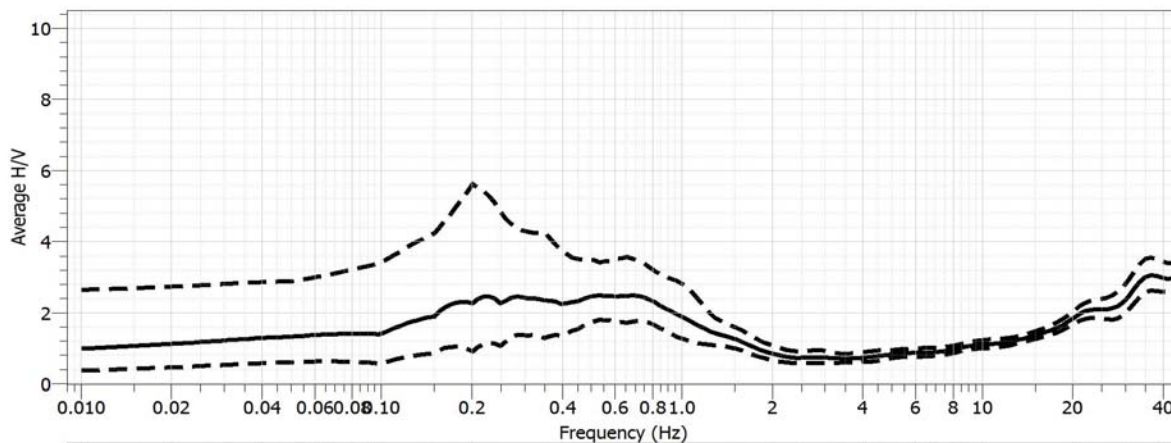
DATA: 23-09-2008

CANTIERE: PSC 2008

QUOTA: - m.s.l.m.

OPERATORI: Dr. Arbizzi - Mazzetti M.

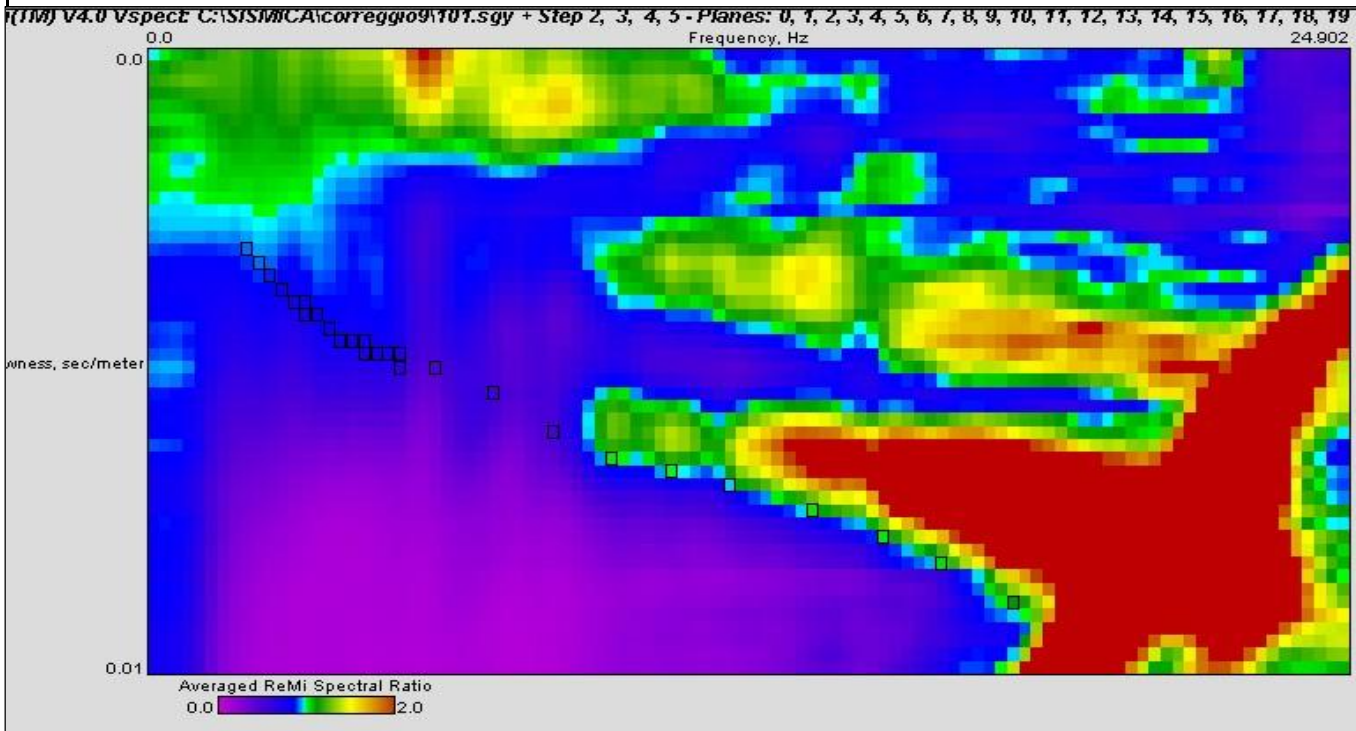
Rapporti spettrali



STUDIO GEOLOGICO CENTROGEO P.zza S. Quirino, 6 - 42015 CORREGGIO	INDAGINE Re.Mi. N° COR 9
--	---

LOCALITA': Correggio (RE)	COMMITTENTE: Amm. Comunale
DATA: 23-09-2008	CANTIERE: PSC 2008
QUOTA: - m slm	OPERATORI: Dr. Arbizzi - Mazzetti M.

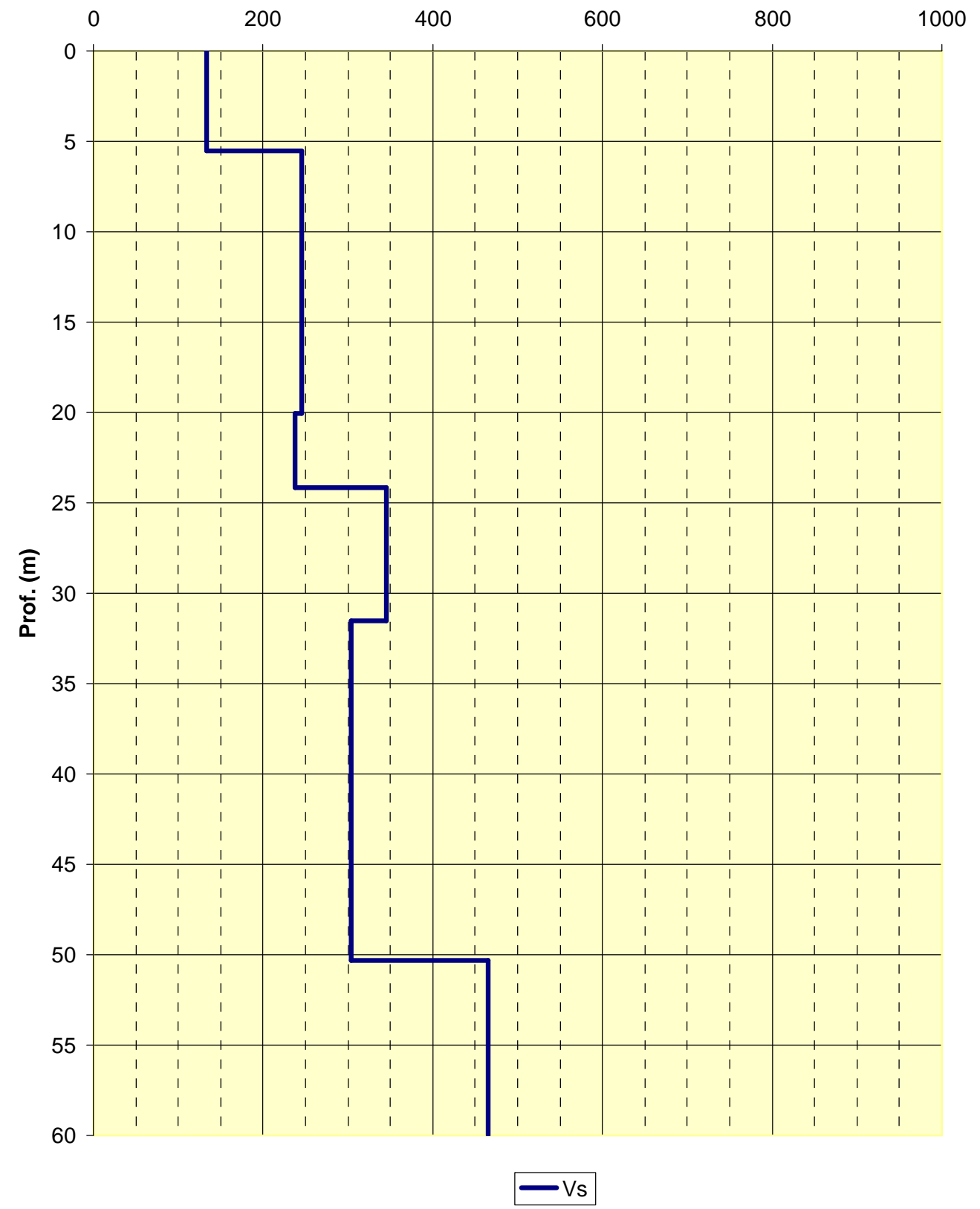
Spettro di potenza



Curva di dispersione



**Modello interpretativo
profilo Vs (m/s)**



STUDIO GEOLOGICO CENTROGEO
P.zza S.Quirino, 6 - 42015 CORREGGIO

INDAGINE HVSR N° COR 9

LOCALITA': Correggio (RE)

COMMITTENTE: Amm. Comunale

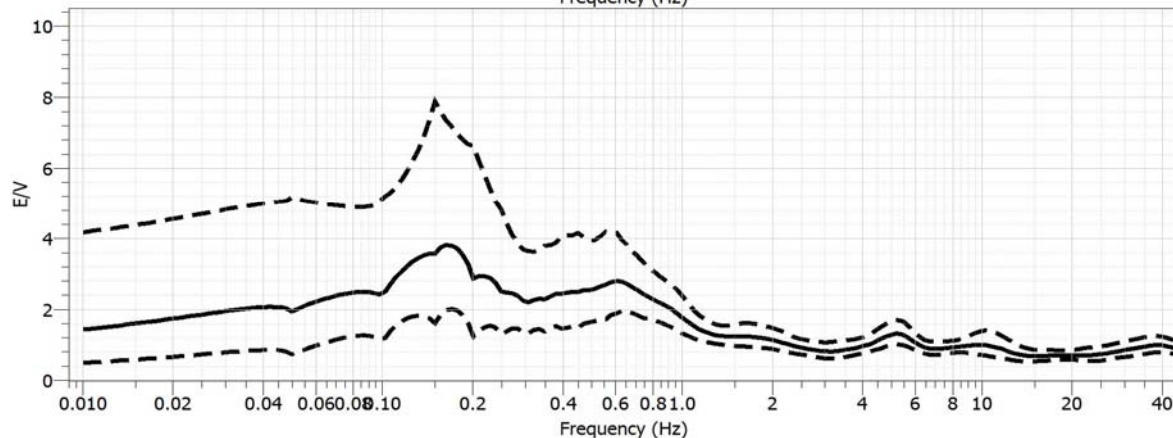
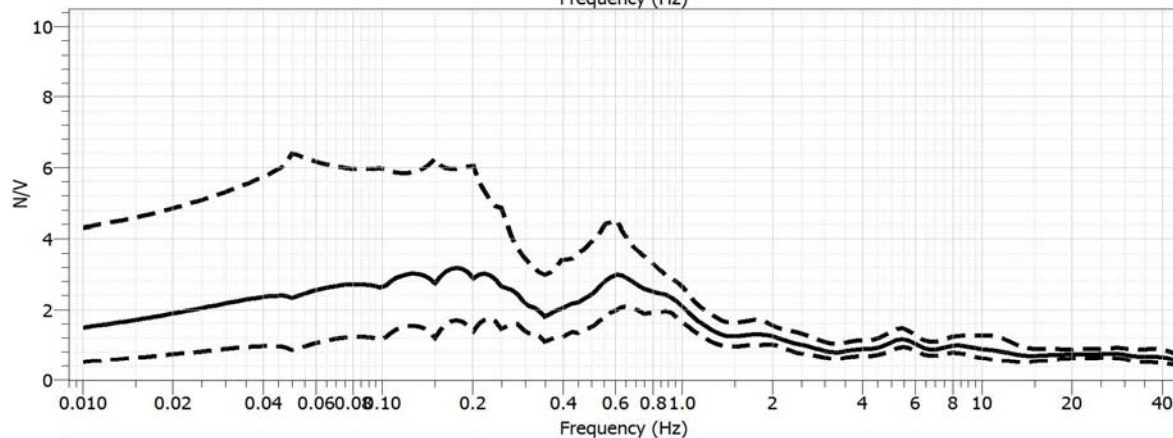
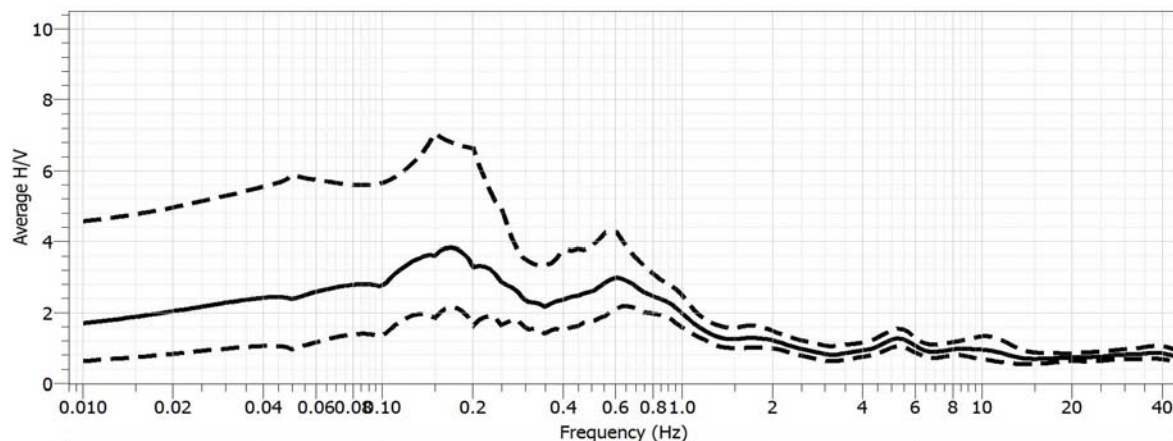
DATA: 23-09-2008

CANTIERE: PSC 2008

QUOTA: - m s.l.m.

OPERATORI: Dr. Arbizzi - Mazzetti M.

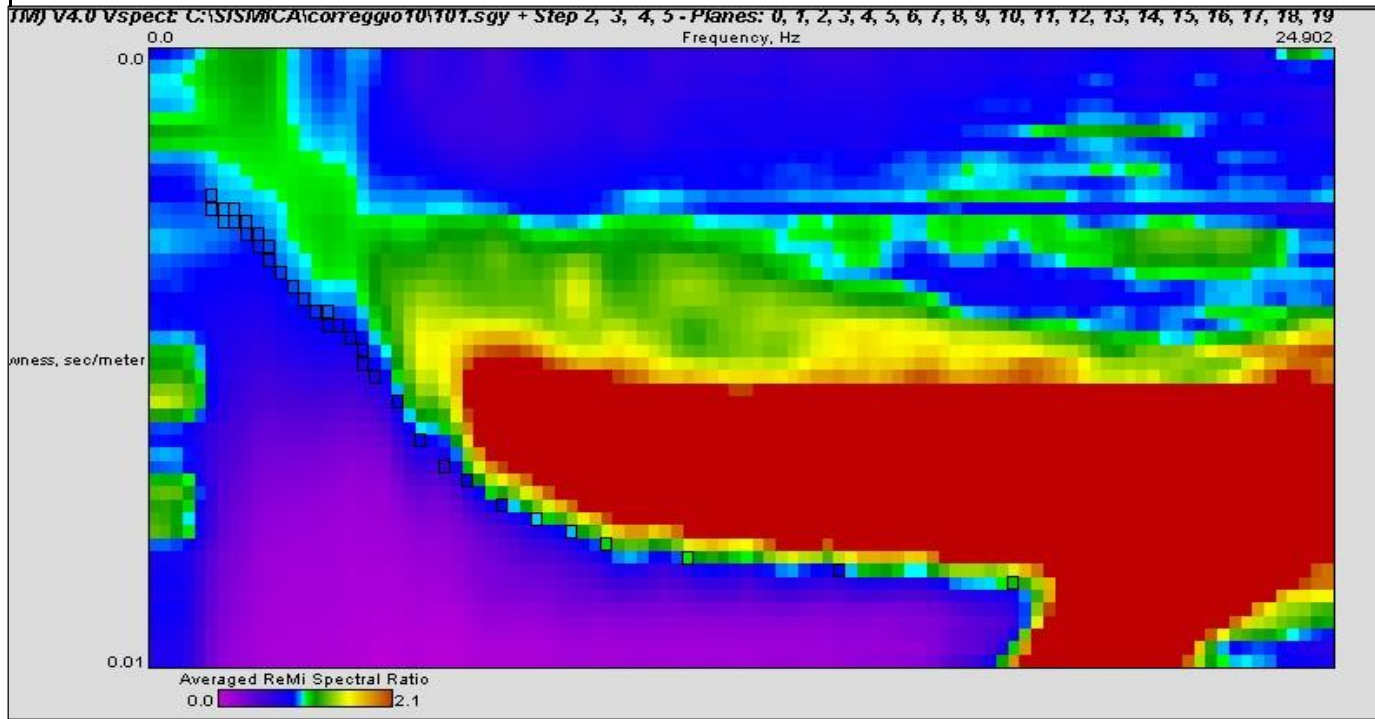
Rapporti spettrali



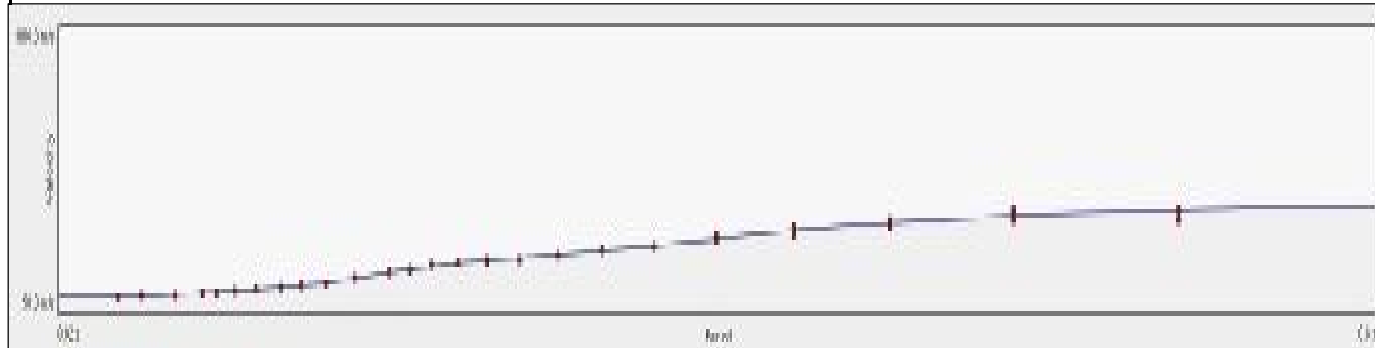
STUDIO GEOLOGICO CENTROGEO P.zza S.Quirino, 6 - 42015 CORREGGIO	INDAGINE Re.Mi. N° COR 10
---	--

LOCALITA': Correggio (RE)	COMMITTENTE: Amm. Comunale
DATA: 23-09-2008	CANTIERE: PSC 2008
QUOTA: - m slm	OPERATORI: Dr. Arbizzi - Mazzetti M.

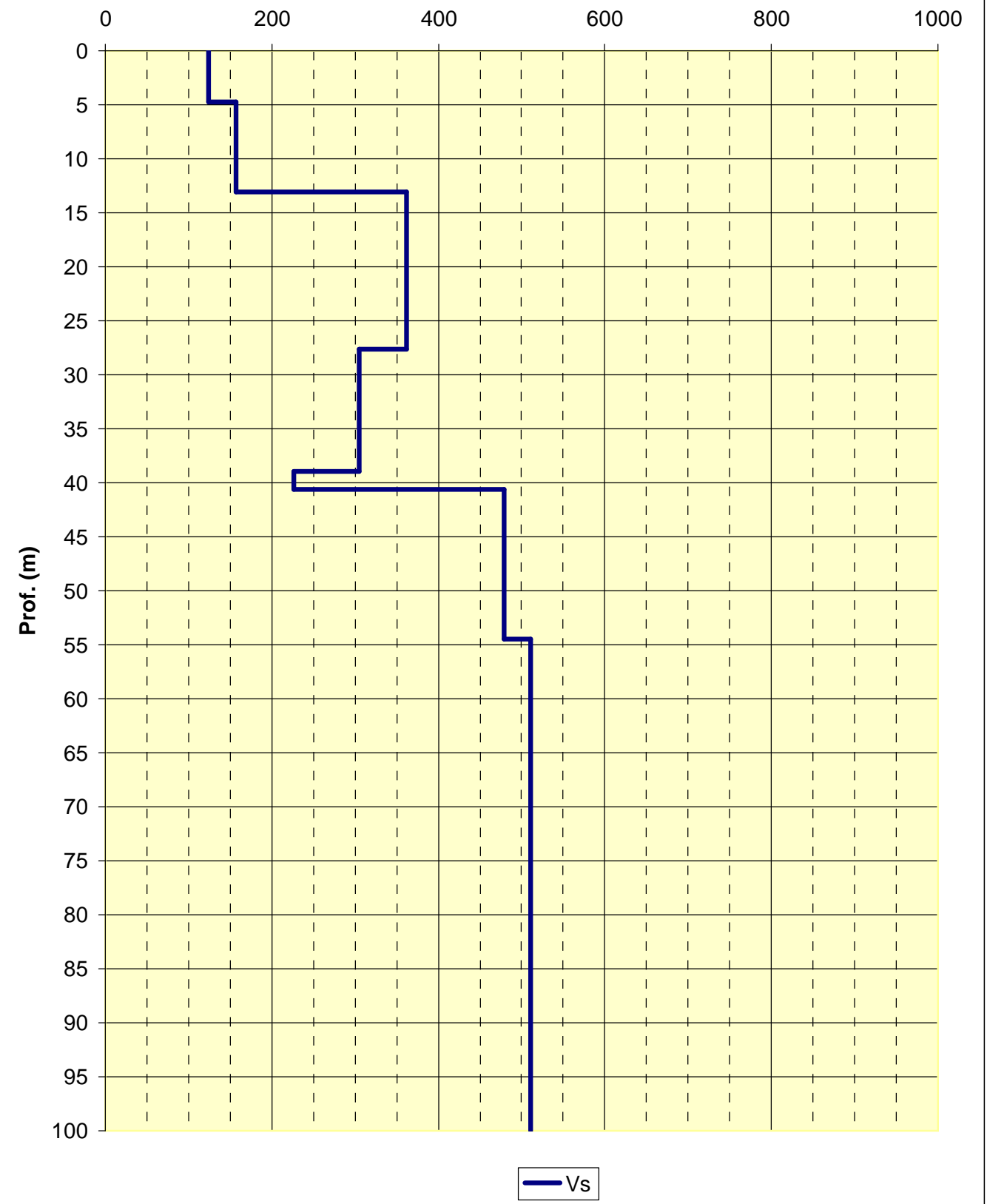
Spettro di potenza



Curva di dispersione

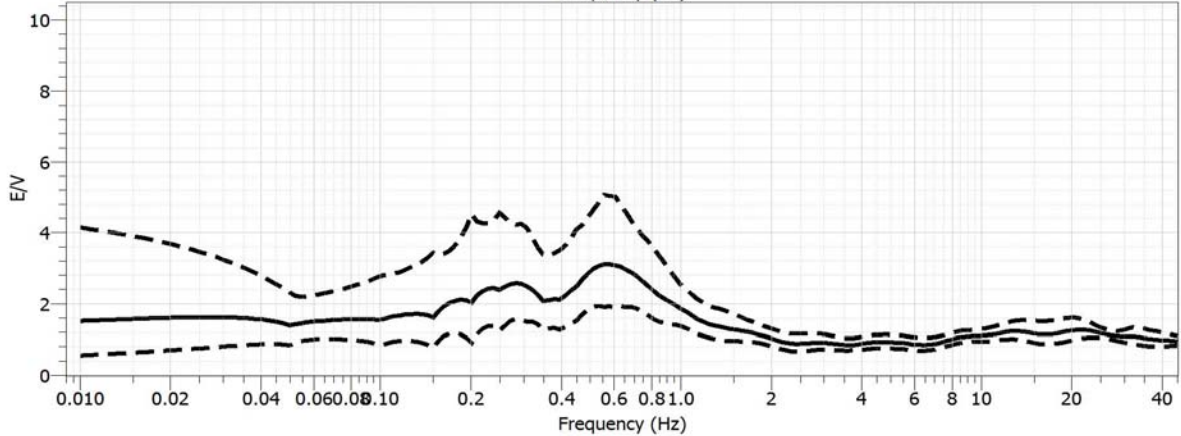
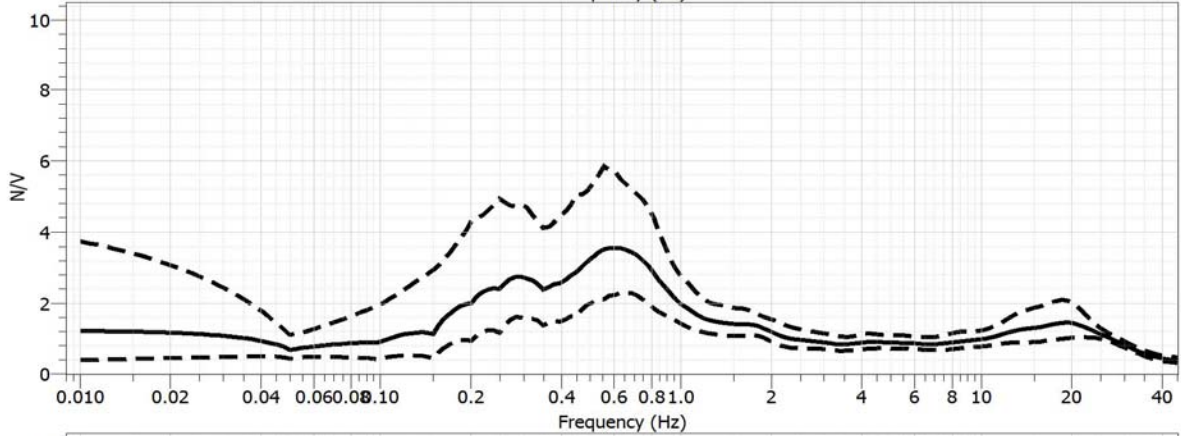
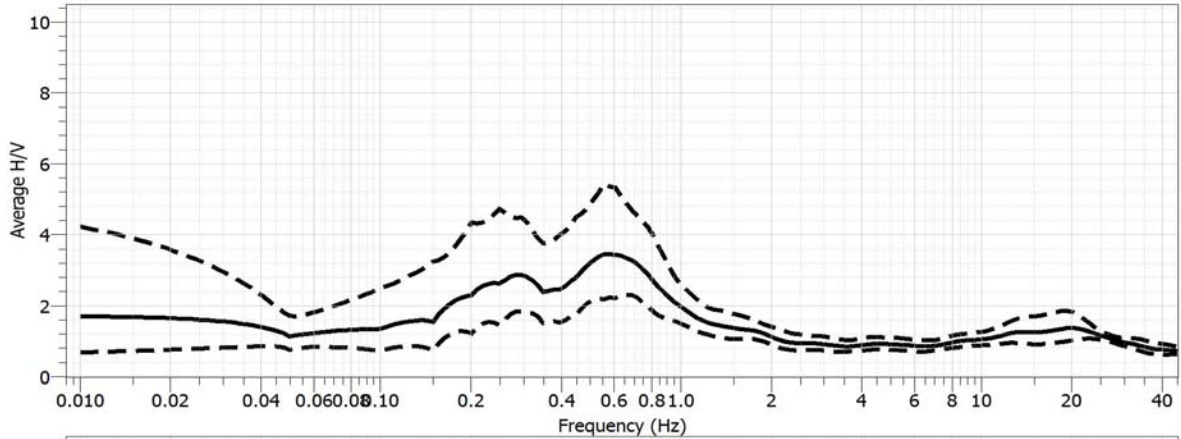


**Modello interpretativo
profilo Vs (m/s)**



STUDIO GEOLOGICO CENTROGEO P.zza S.Quirino, 6 - 42015 CORREGGIO	INDAGINE HVSR N° COR 10
LOCALITA': Correggio (RE)	COMMITTENTE: Amm. Comunale
DATA: 23-09-2008	CANTIERE: PSC 2008
QUOTA: - m s.l.m.	OPERATORI: Dr. Arbizzi - Mazzetti M.

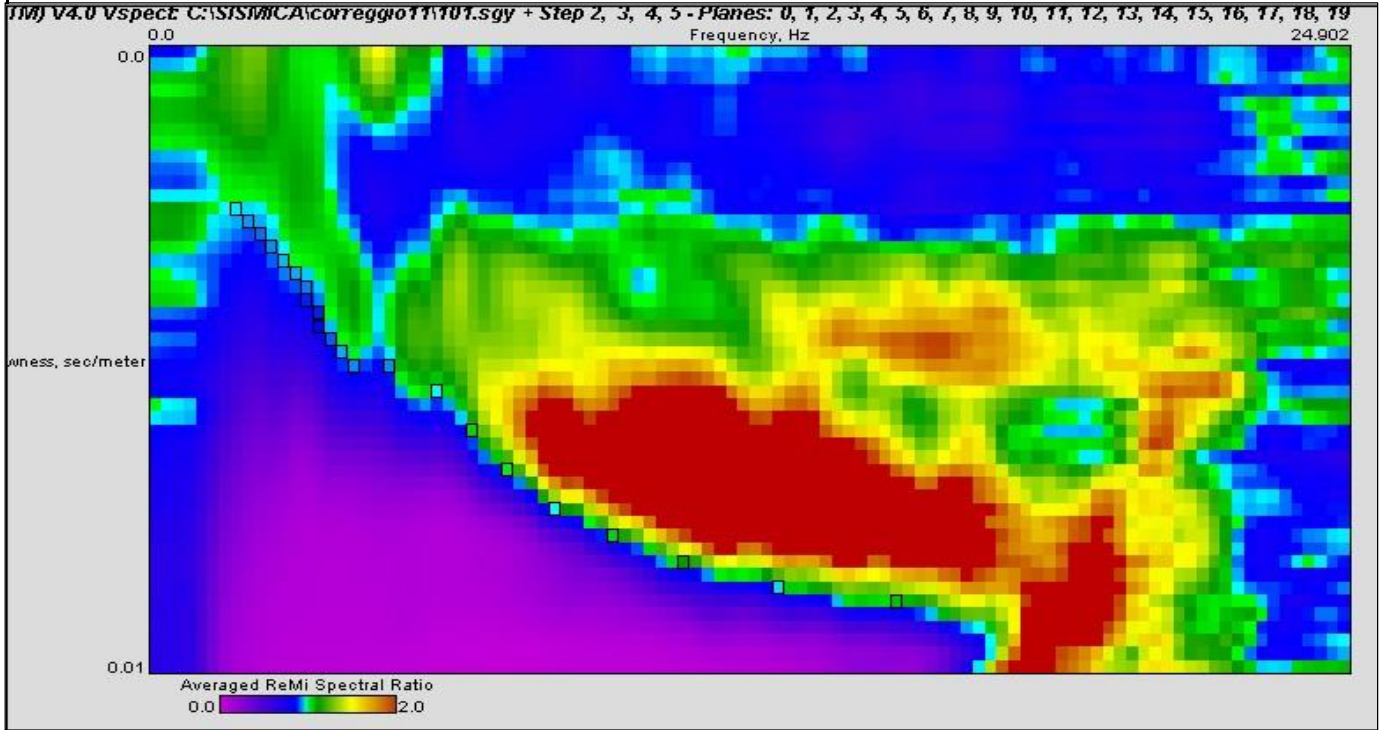
Rapporti spettrali



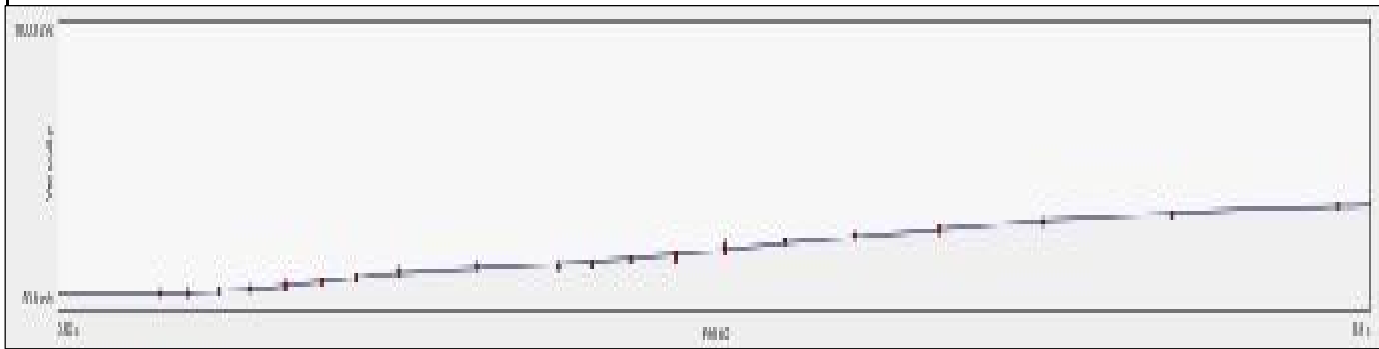
STUDIO GEOLOGICO CENTROGEO P.zza S.Quirino, 6 - 42015 CORREGGIO	INDAGINE Re.Mi. N° COR 11
---	--

LOCALITA': Correggio (RE)	COMMITTENTE: Amm. Comunale
DATA: 23-09-2008	CANTIERE: PSC 2008
QUOTA: - m slm	OPERATORI: Dr. Arbizzi - Mazzetti M.

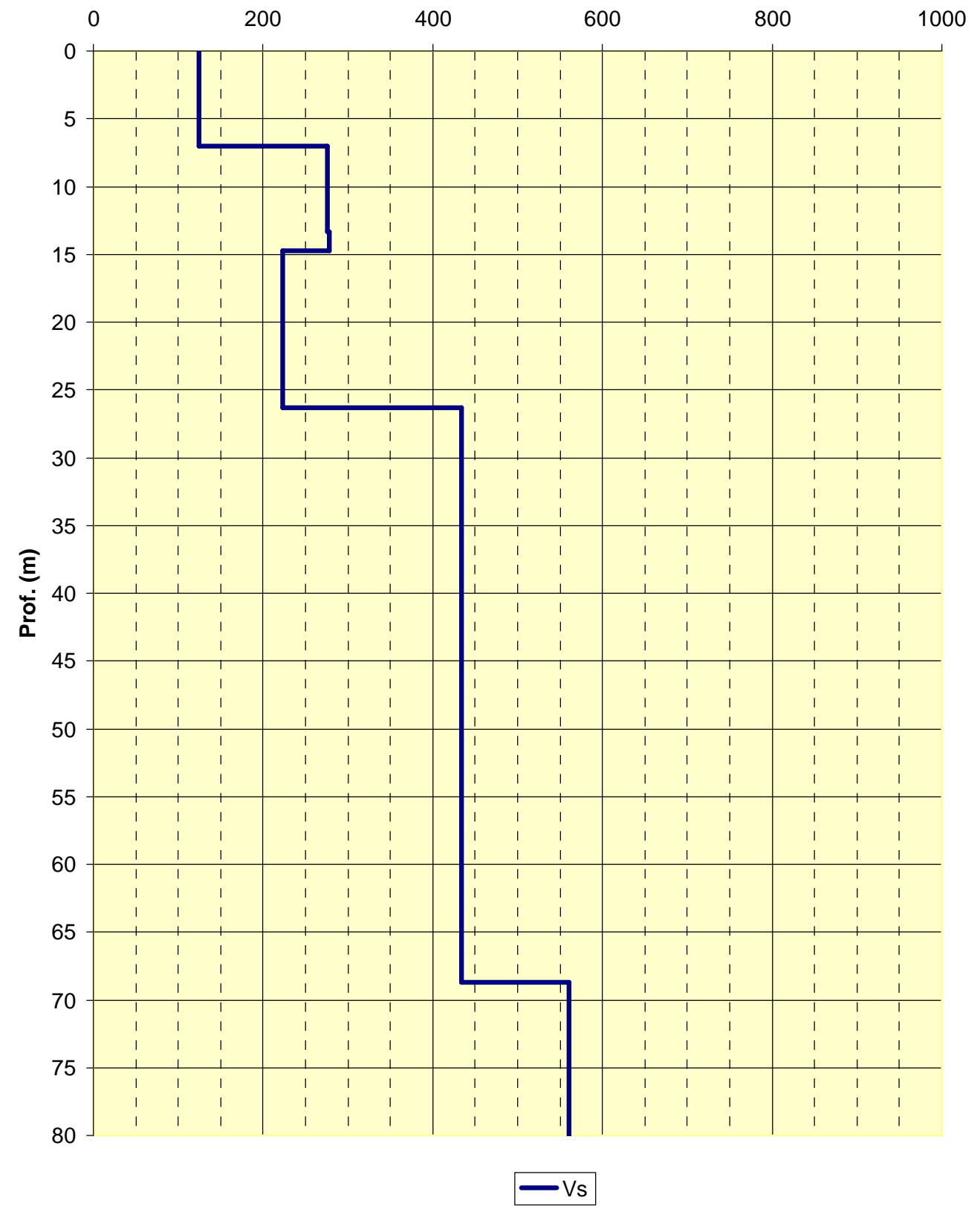
Spettro di potenza



Curva di dispersione



**Modello interpretativo
profilo Vs (m/s)**



STUDIO GEOLOGICO CENTROGEO
P.zza S.Quirino, 6 - 42015 CORREGGIO

INDAGINE HVSR

N° COR 11

LOCALITA': Correggio (RE)

COMMITTENTE: Amm. Comunale

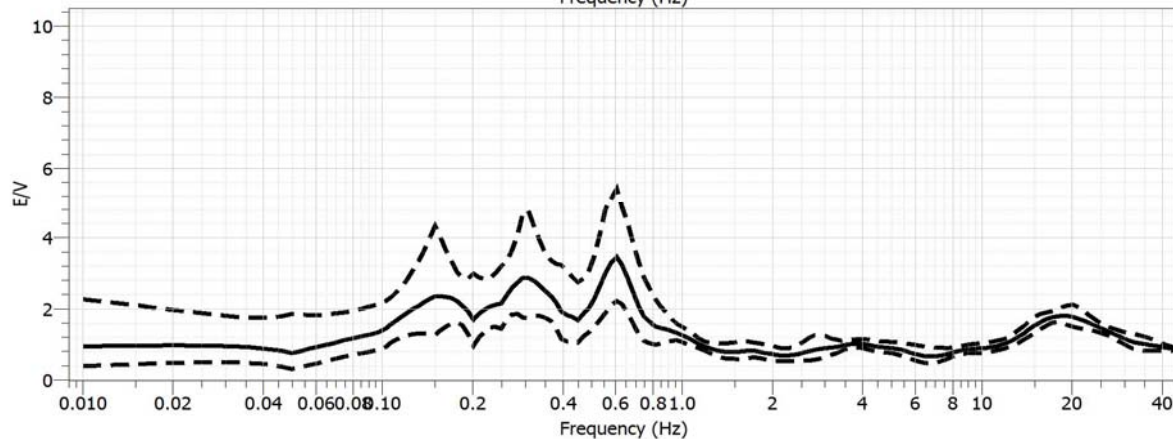
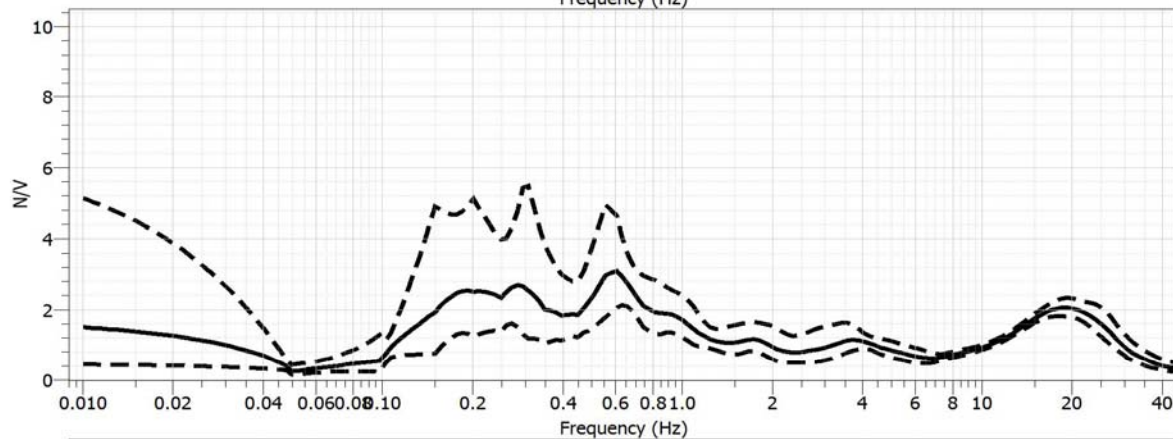
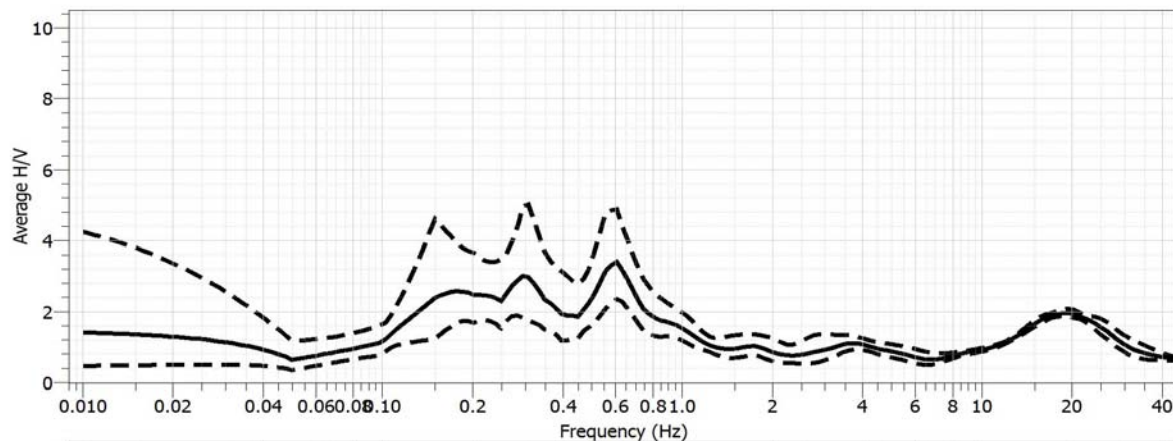
DATA: 23-09-2008

CANTIERE: PSC 2008

QUOTA: - m s.l.m.

OPERATORI: Dr. Arbizzi - Mazzetti M.

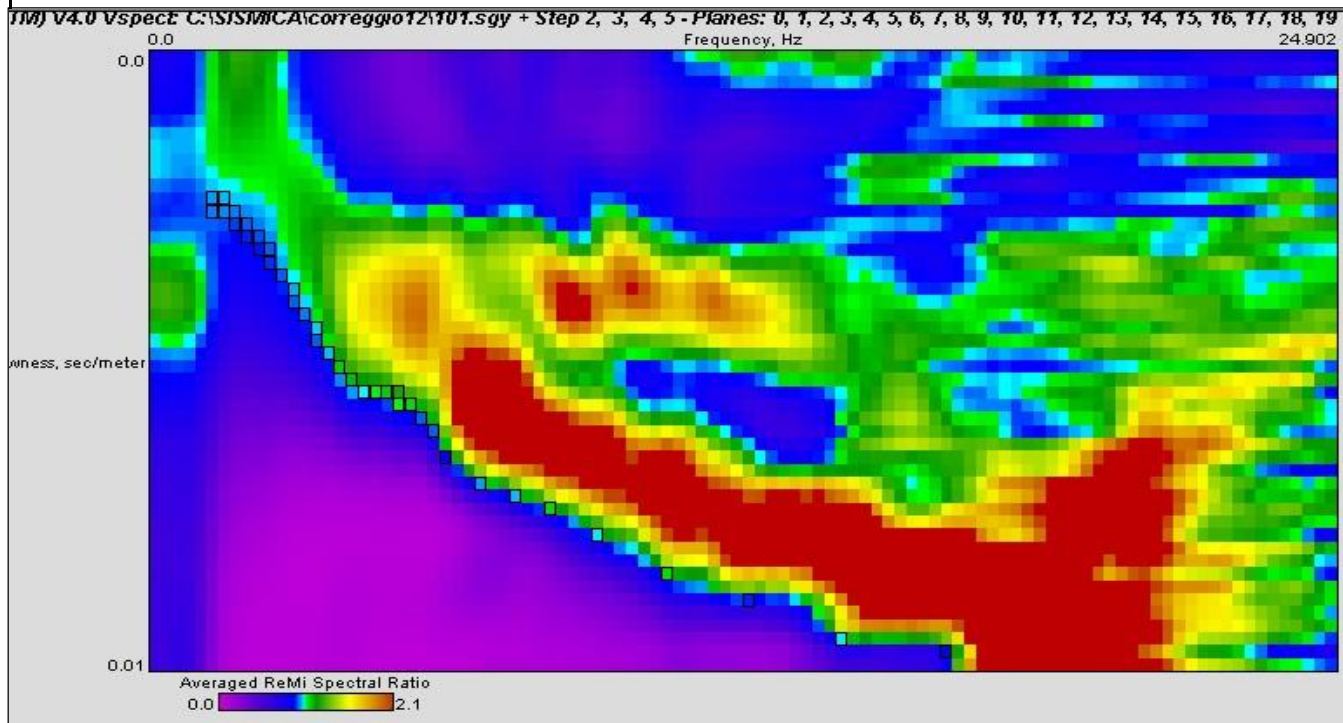
Rapporti spettrali



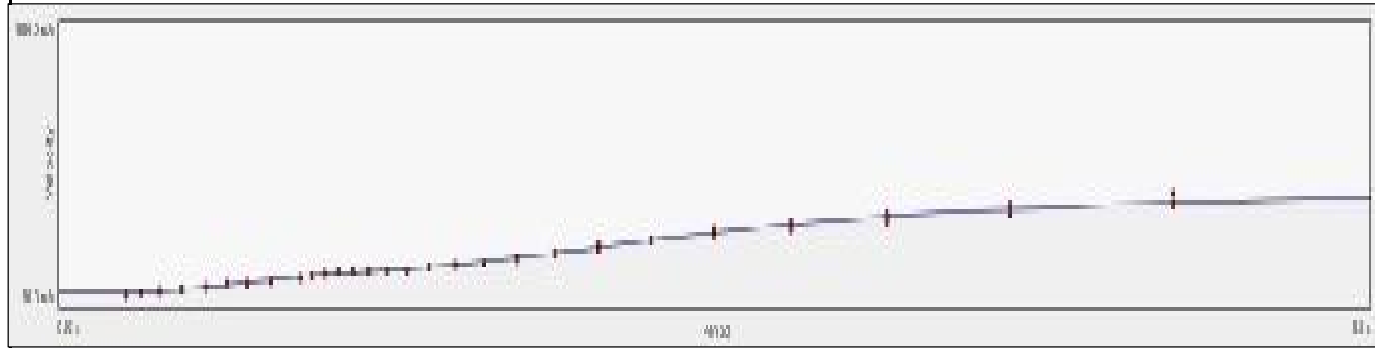
STUDIO GEOLOGICO CENTROGEO P.zza S.Quirino, 6 - 42015 CORREGGIO	INDAGINE Re.Mi. N° COR 12
---	--

LOCALITA': Correggio (RE)	COMMITTENTE: Amm. Comunale
DATA: 23-09-2008	CANTIERE: PSC 2008
QUOTA: - m slm	OPERATORI: Dr. Arbizzi - Mazzetti M.

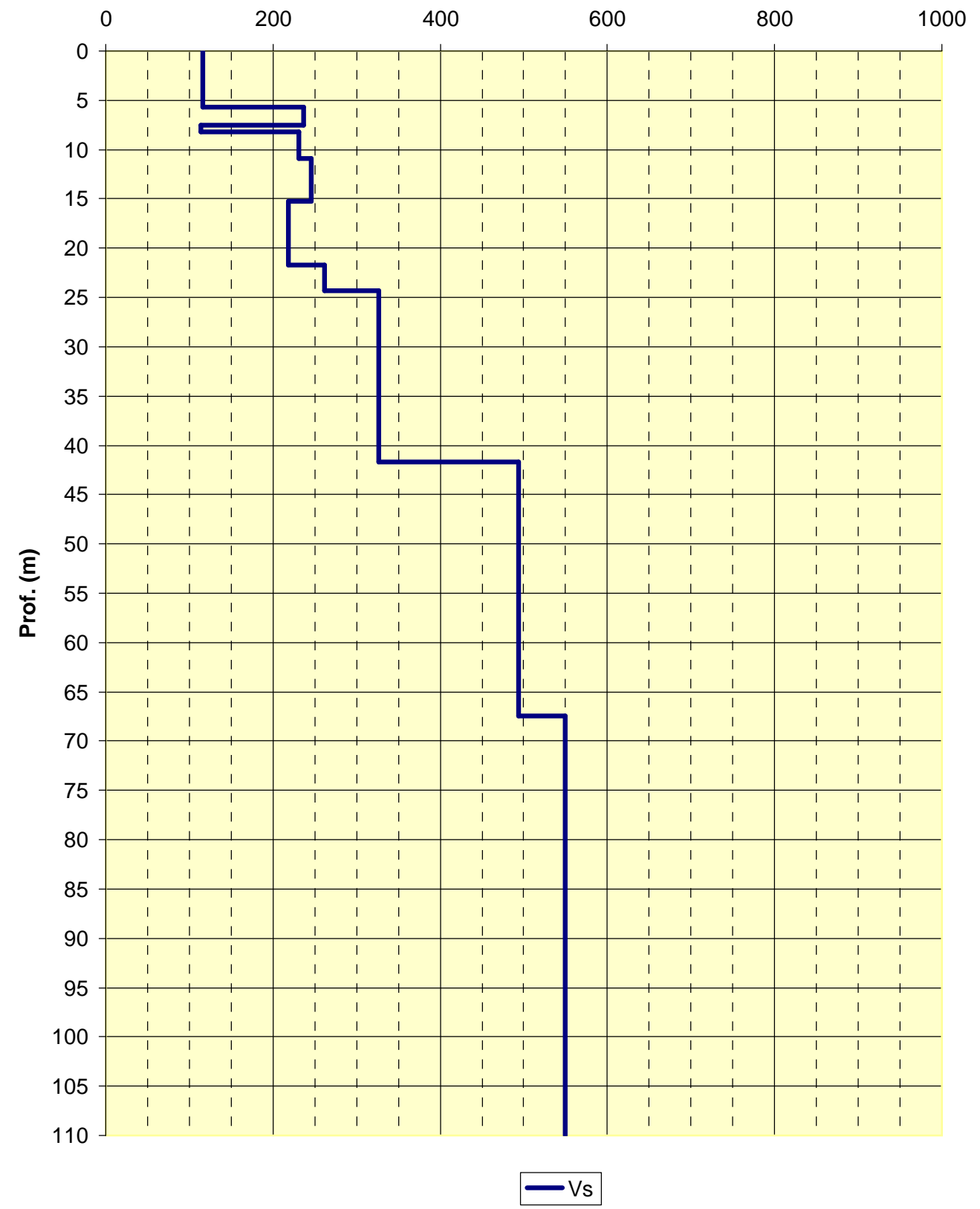
Spettro di potenza



Curva di dispersione



**Modello interpretativo
profilo Vs (m/s)**



STUDIO GEOLOGICO CENTROGEO
P.zza S.Quirino, 6 - 42015 CORREGGIO

INDAGINE HVSR

N° COR 12

LOCALITA': Correggio (RE)

COMMITTENTE: Amm. Comunale

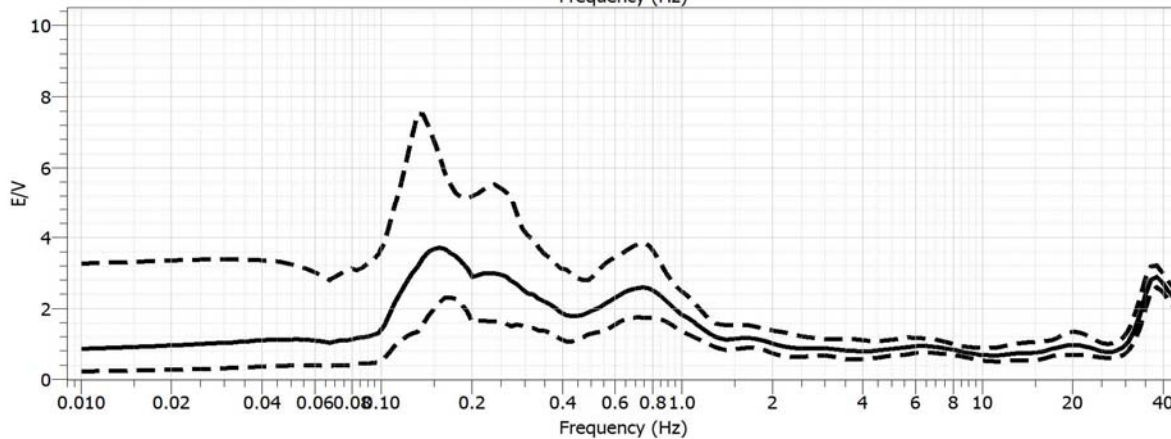
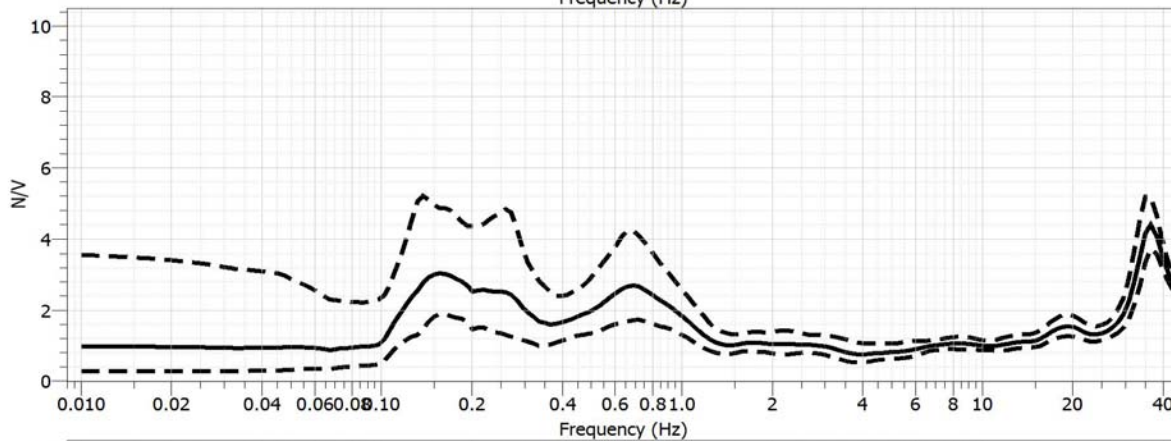
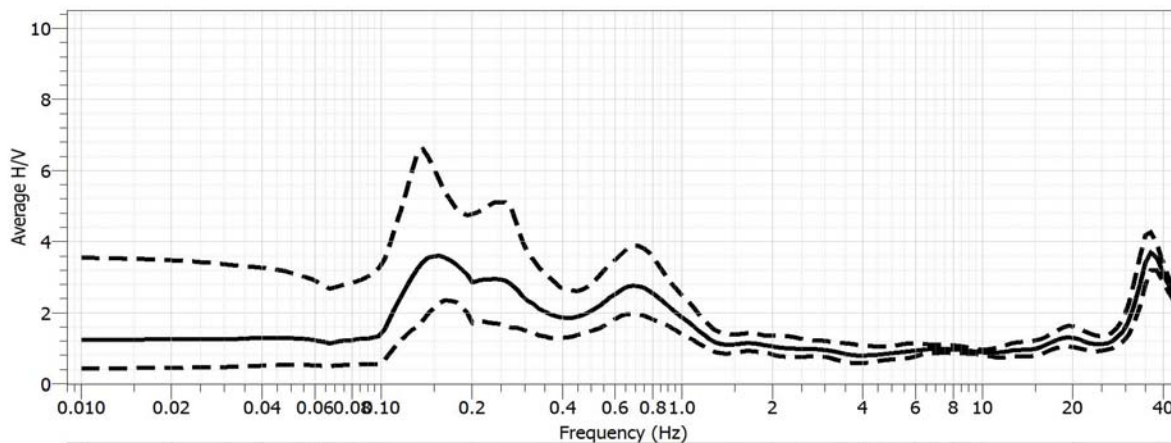
DATA: 23-09-2008

CANTIERE: PSC 2008

QUOTA: - m s.l.m.

OPERATORI: Dr. Arbizzi - Mazzetti M.

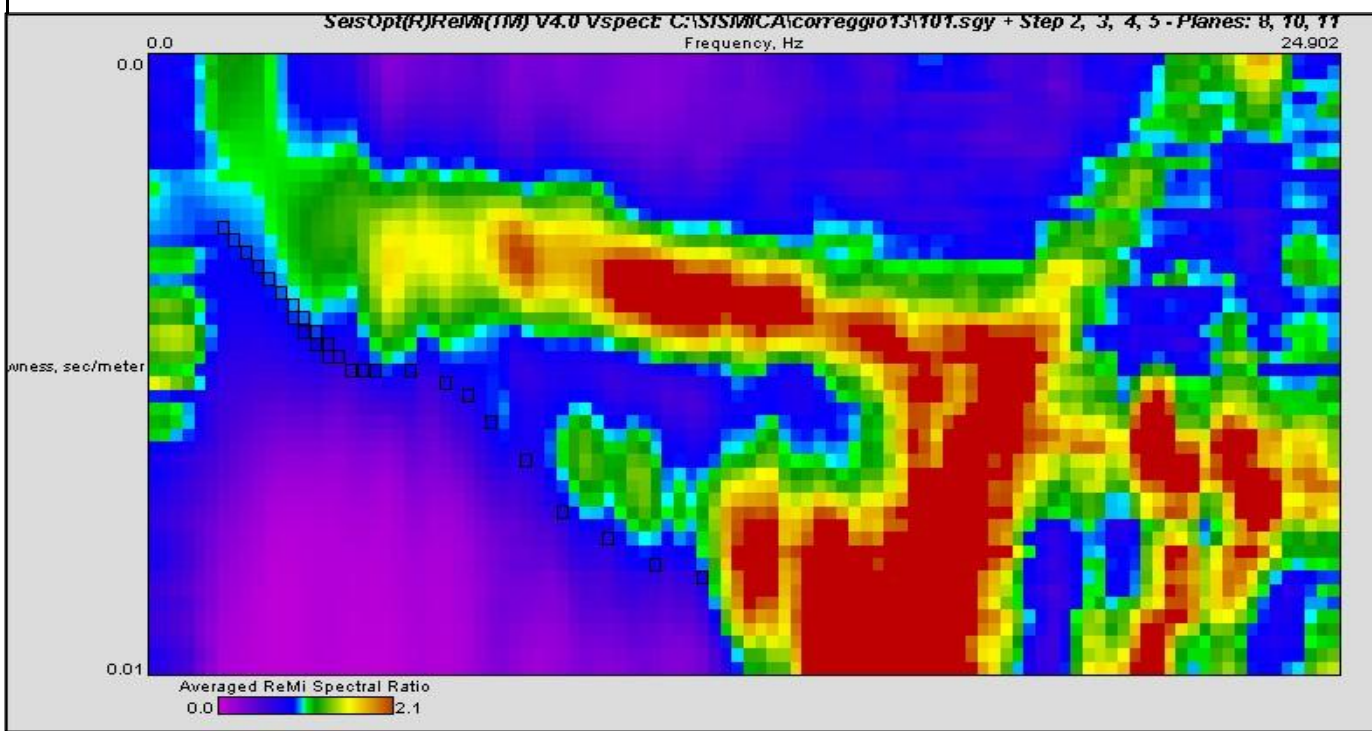
Rapporti spettrali



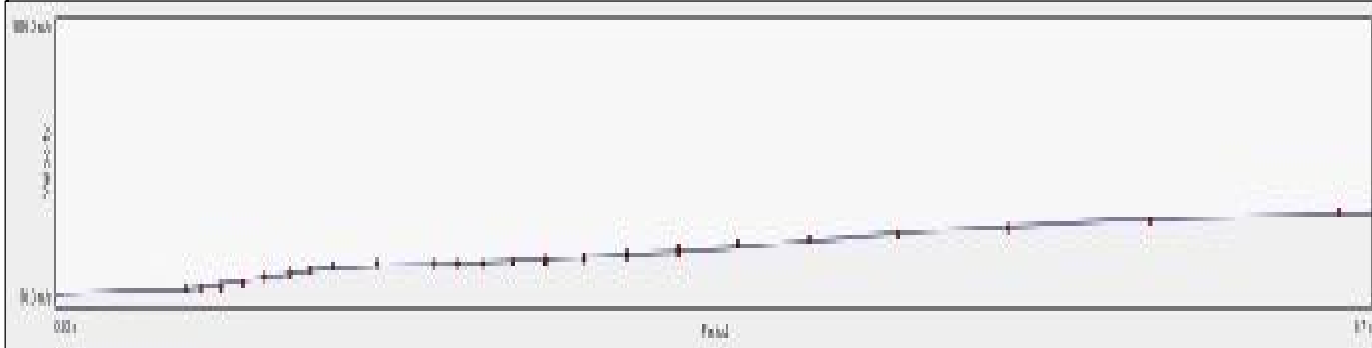
STUDIO GEOLOGICO CENTROGEO P.zza S. Quirino, 6 - 42015 CORREGGIO	INDAGINE Re.Mi. N° COR 13
--	--

LOCALITA': Correggio (RE)	COMMITTENTE: Amm. Comunale
DATA: 23-09-2008	CANTIERE: PSC 2008
QUOTA: - m slm	OPERATORI: Dr. Arbizzi - Mazzetti M.

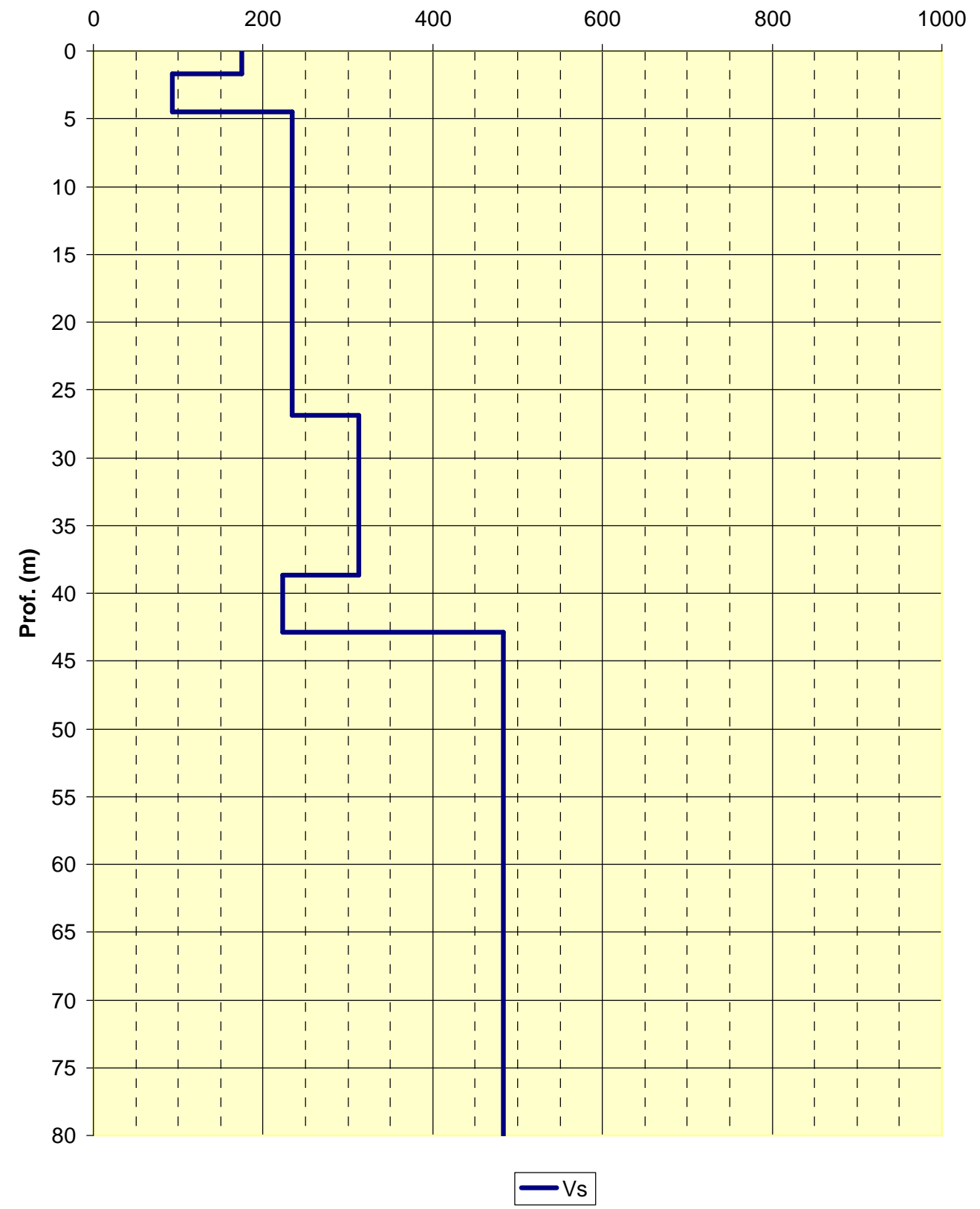
Spettro di potenza



Curva di dispersione



**Modello interpretativo
profilo Vs (m/s)**



STUDIO GEOLOGICO CENTROGEO
P.zza S.Quirino, 6 - 42015 CORREGGIO

INDAGINE HVSR

N° COR 13

LOCALITA': Correggio (RE)

COMMITTENTE: Amm. Comunale

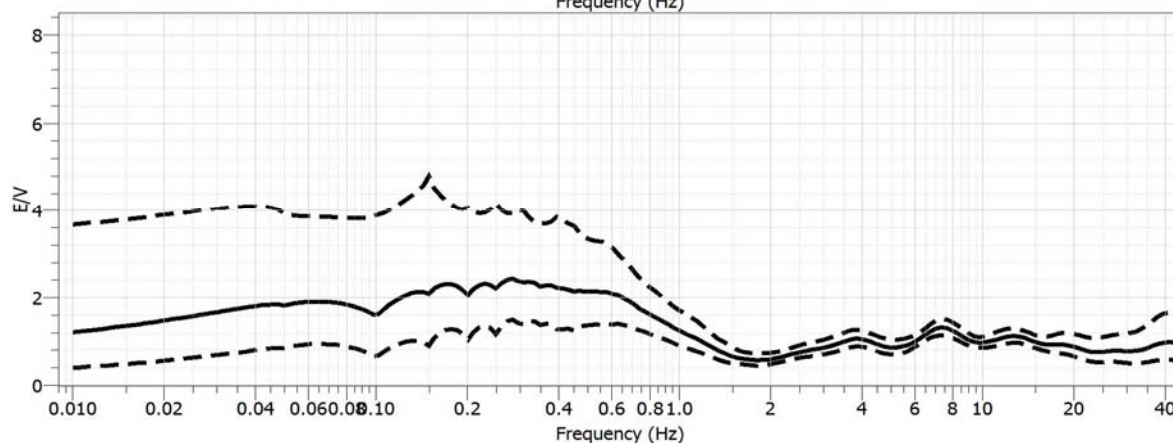
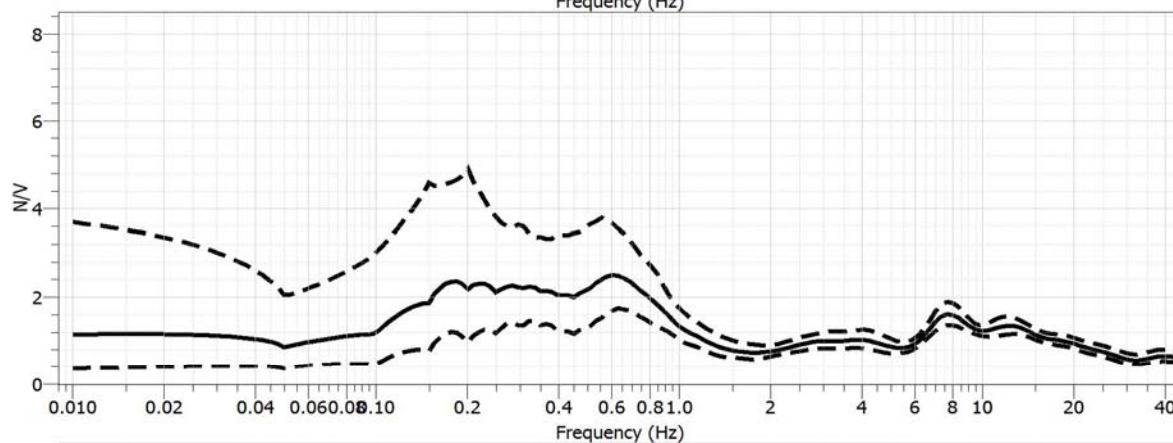
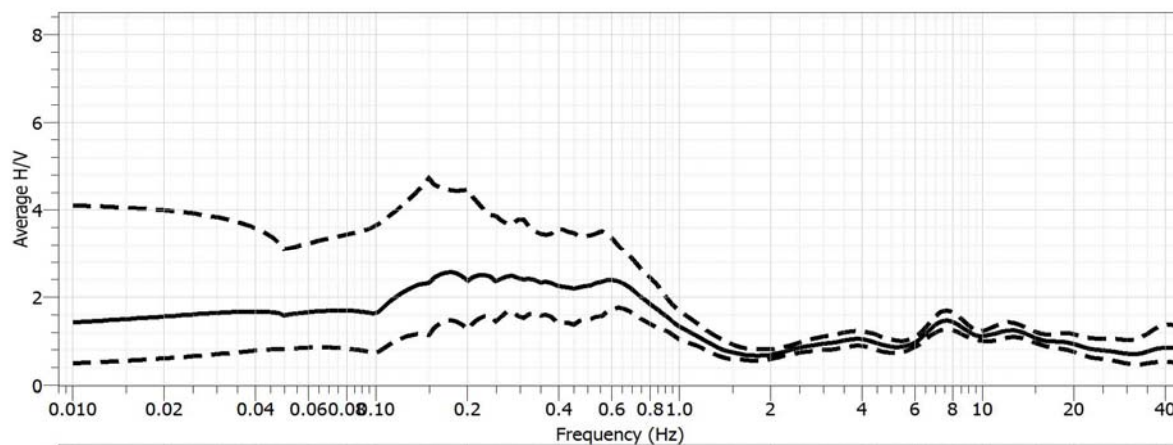
DATA: 23-09-2008

CANTIERE: PSC 2008

QUOTA: - m s.l.m.

OPERATORI: Dr. Arbizzi - Mazzetti M.

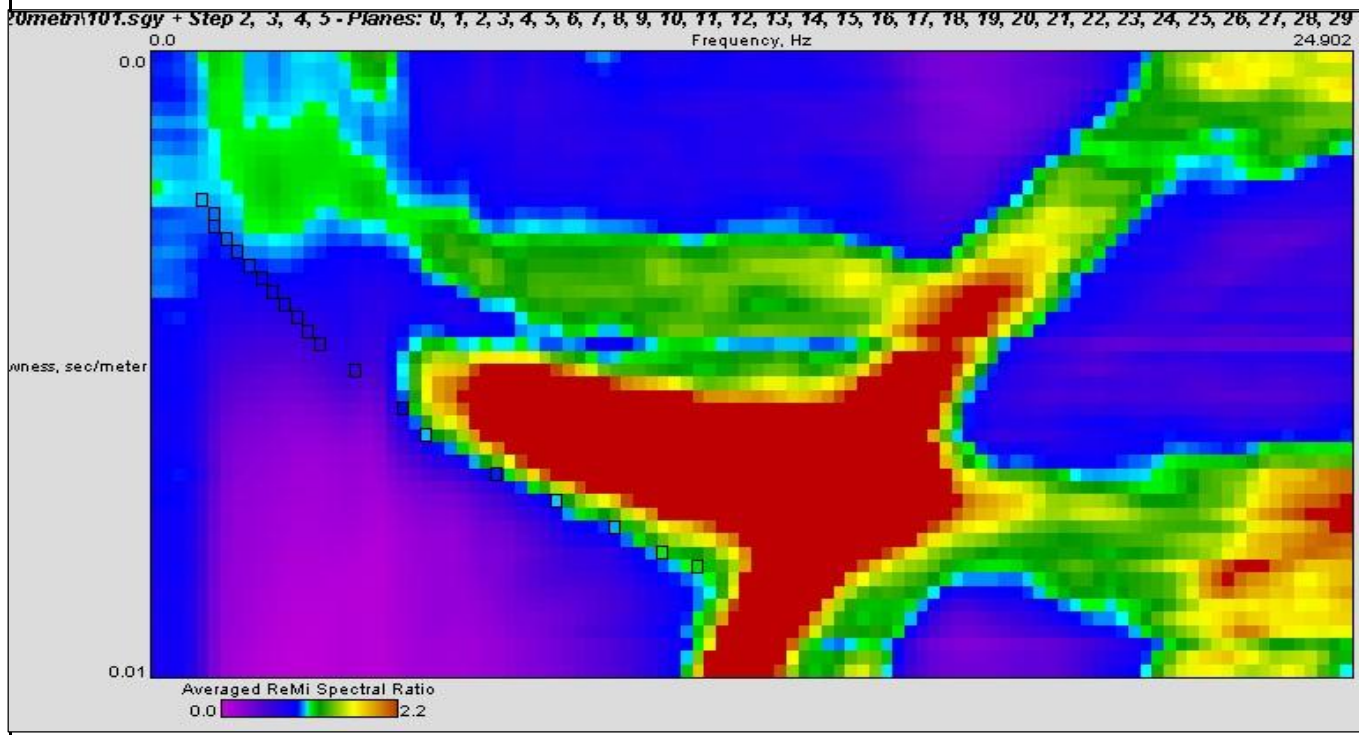
Rapporti spettrali



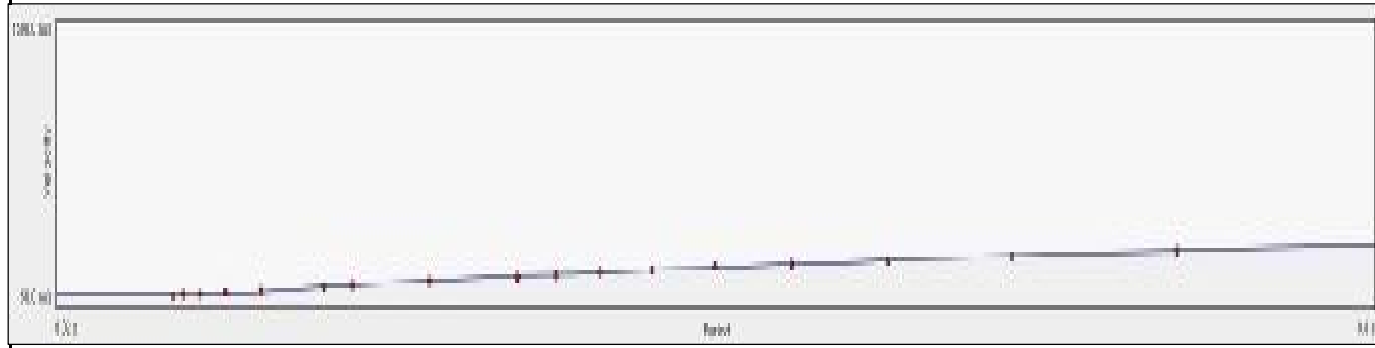
STUDIO GEOLOGICO CENTROGEO P.zza S.Quirino, 6 - 42015 CORREGGIO	INDAGINE Re.Mi. Capannone
---	--

LOCALITA': Correggio (RE)	COMMITTENTE: Amm. Comunale
DATA: 19-09-2008	CANTIERE: PSC 2008
QUOTA: - m slm	OPERATORI: Dr. Arbizzi - Mazzetti M.

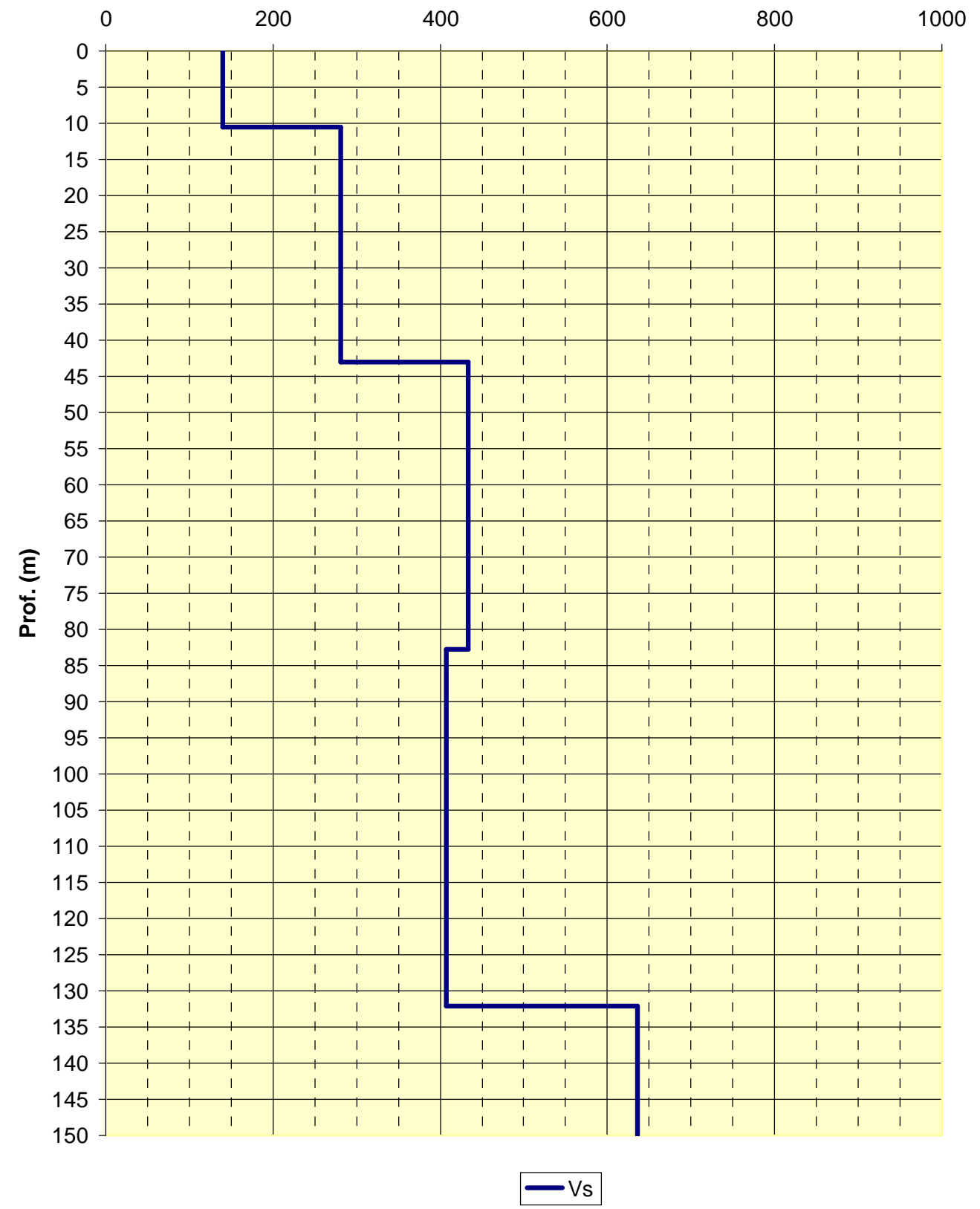
Spettro di potenza



Curva di dispersione



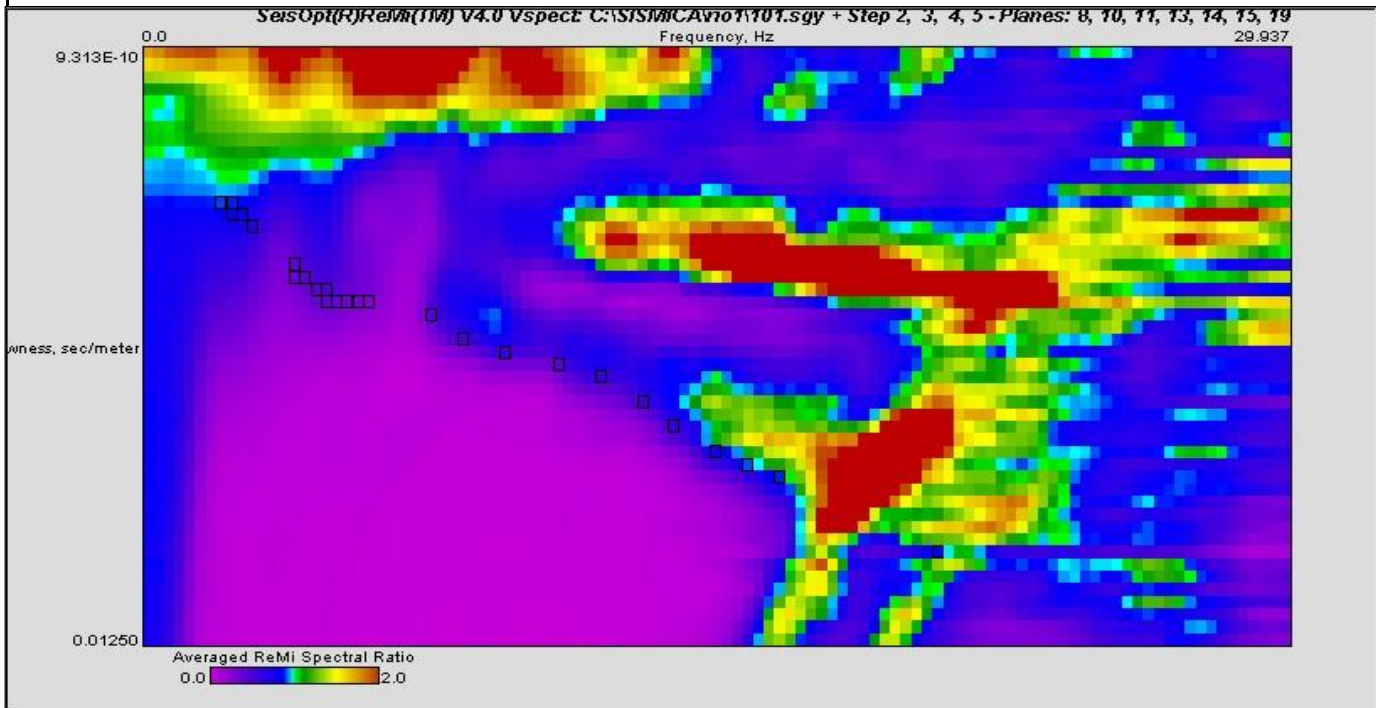
**Modello interpretativo
profilo Vs (m/s)**



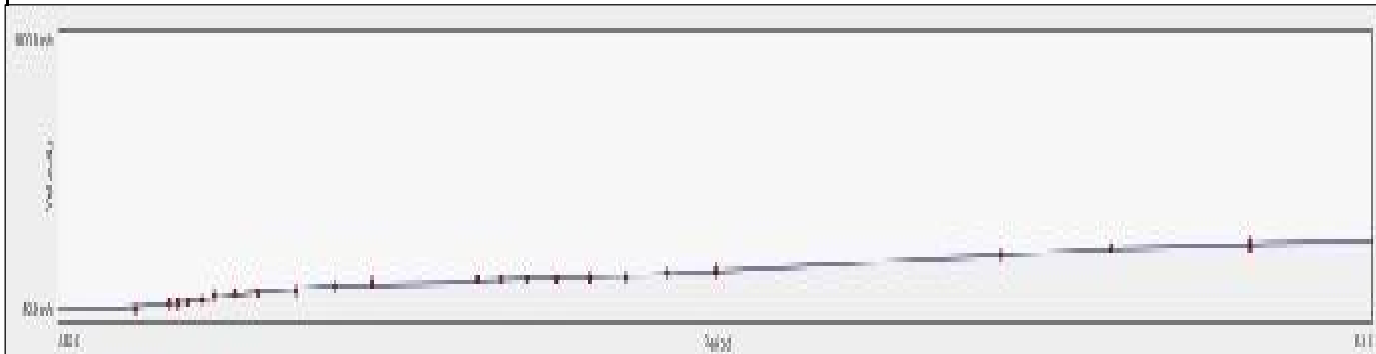
STUDIO GEOLOGICO CENTROGEO P.zza S.Quirino, 6 - 42015 CORREGGIO	INDAGINE Re.Mi. N° RIO 1
---	---

LOCALITA': Rio Saliceto (RE)	COMMITTENTE: Amm. Comunale
DATA: 23-09-2008	CANTIERE: PSC 2008
QUOTA: - m slm	OPERATORI: Dr. Arbizzi - Mazzetti M.

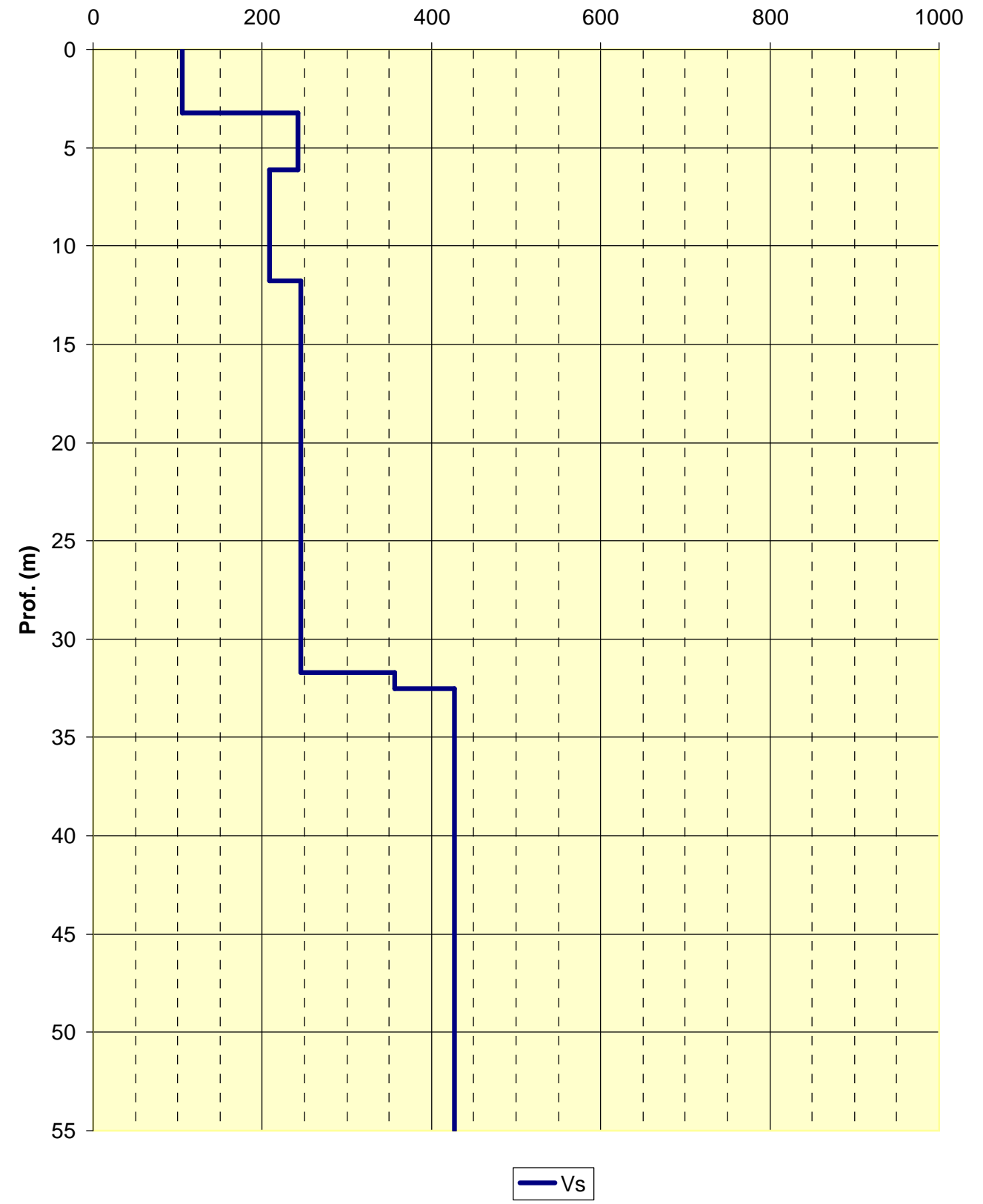
Spettro di potenza



Curva di dispersione



**Modello interpretativo
profilo Vs (m/s)**



STUDIO GEOLOGICO CENTROGEO
P.zza S.Quirino, 6 - 42015 CORREGGIO

INDAGINE HVSR N° RIO 1

LOCALITA': Rio Saliceto (RE)

COMMITTENTE: Amm. Comunale

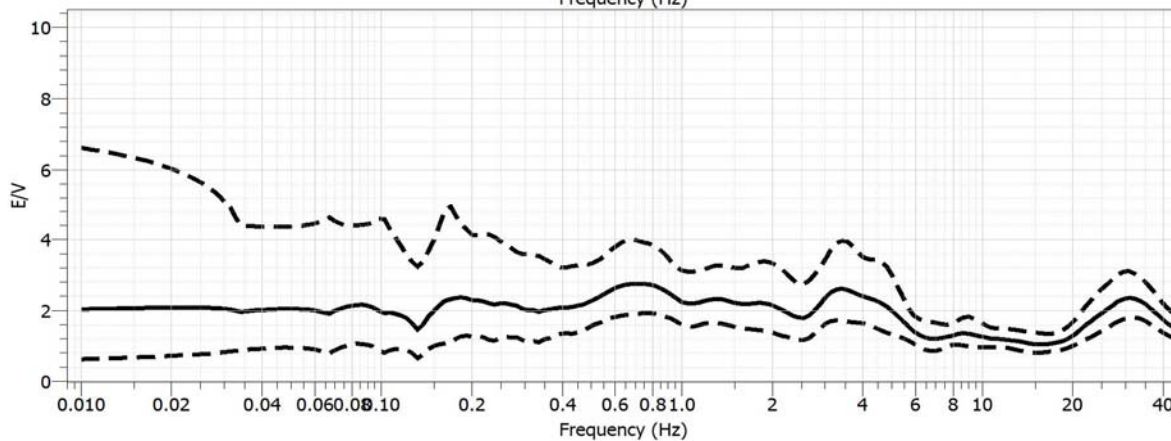
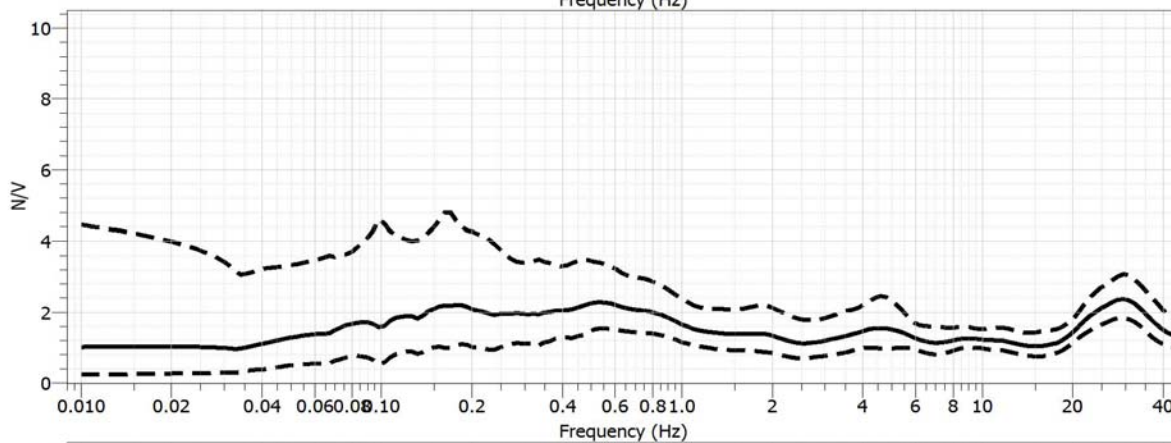
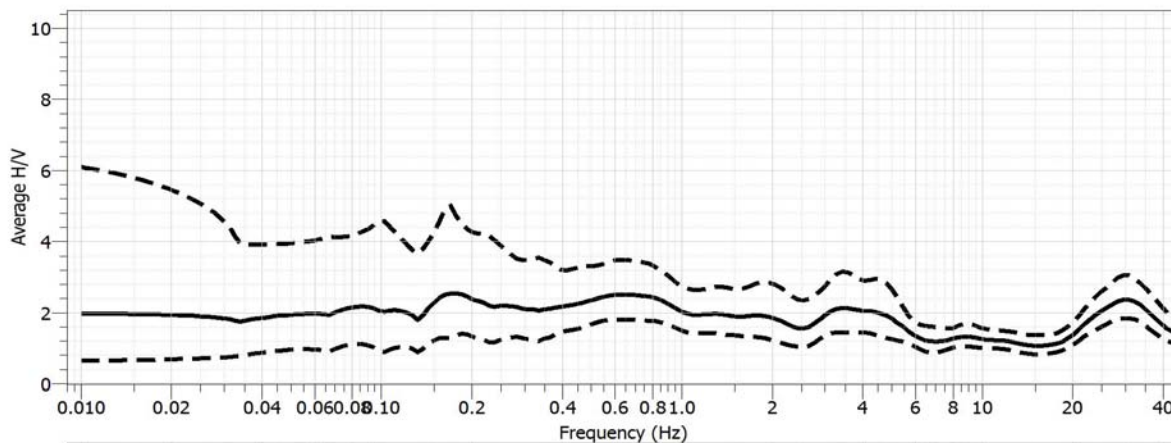
DATA: 29-09-2008

CANTIERE: PSC 2008

QUOTA: 23 m s.l.m.

OPERATORI: Dr. Arbizzi - Mazzetti M.

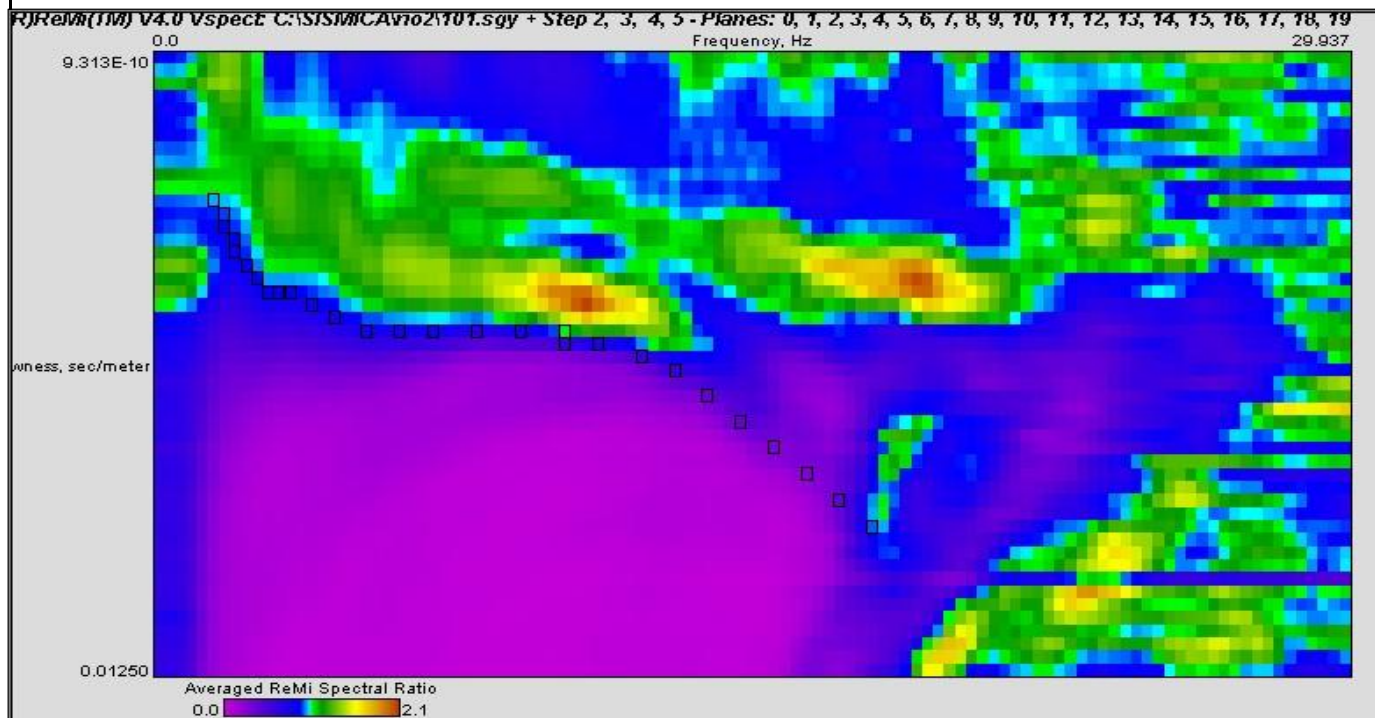
Rapporti spettrali



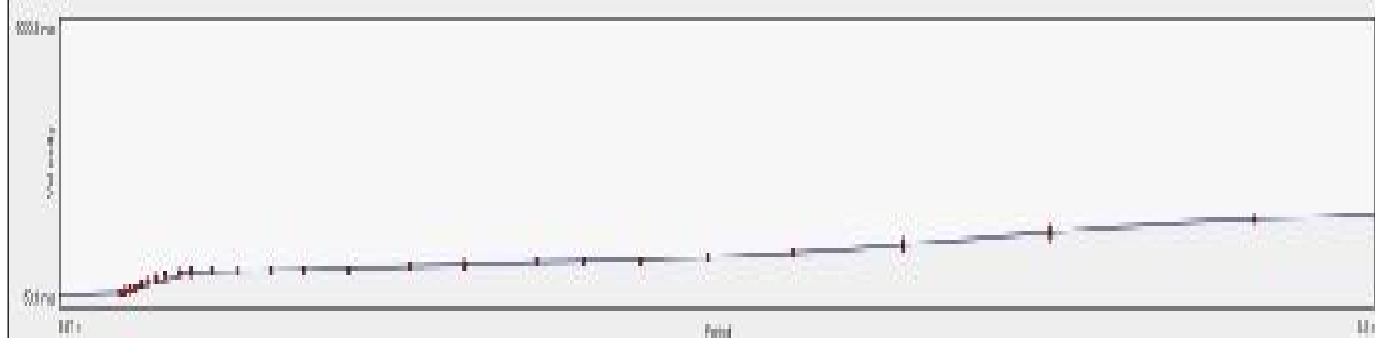
STUDIO GEOLOGICO CENTROGEO P.zza S.Quirino, 6 - 42015 CORREGGIO	INDAGINE Re.Mi. N° RIO 2
---	---

LOCALITA': Rio Saliceto (RE)	COMMITTENTE: Amm. Comunale
DATA: 23-09-2008	CANTIERE: PSC 2008
QUOTA: - m slm	OPERATORI: Dr. Arbizzi - Mazzetti M.

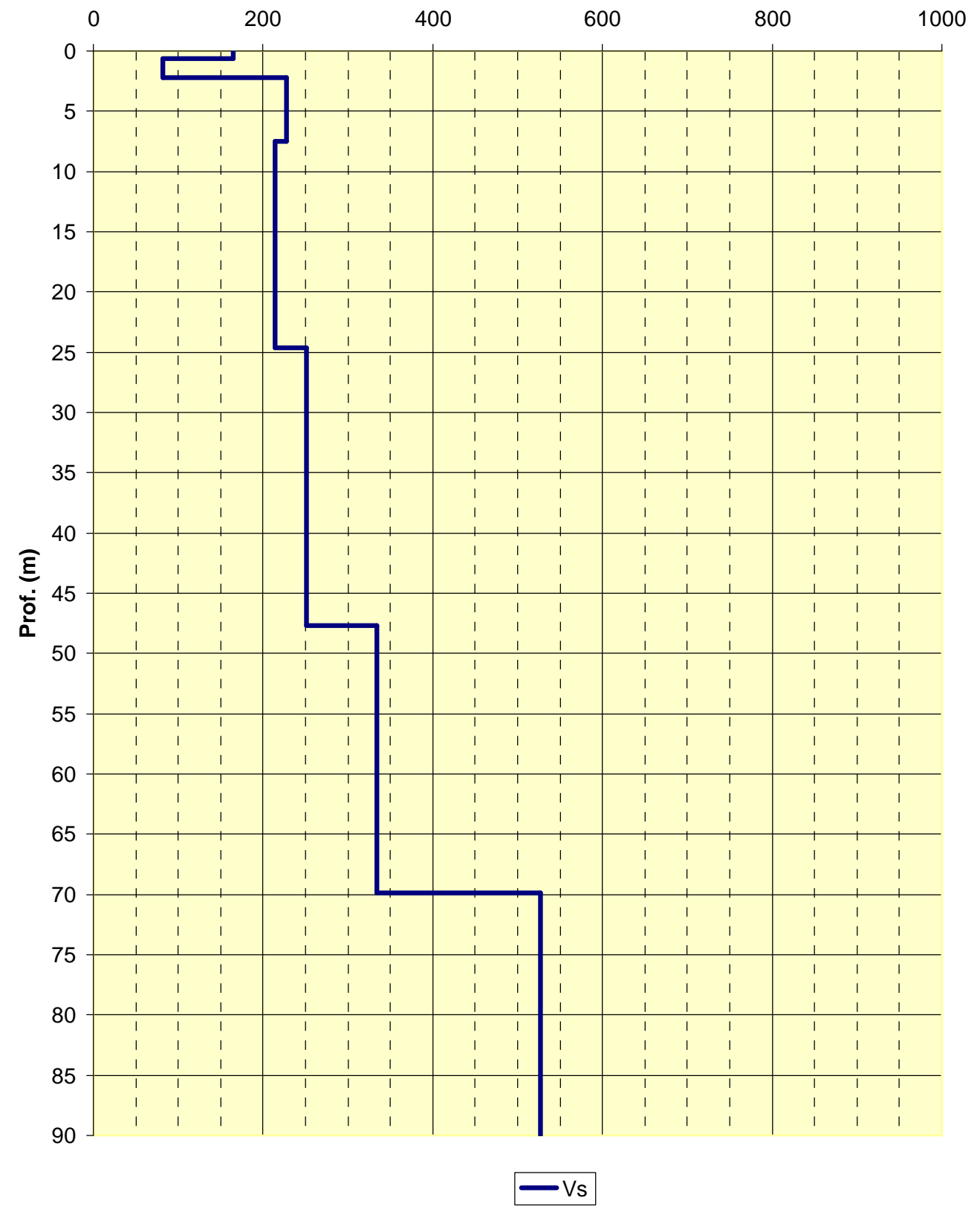
Spettro di potenza



Curva di dispersione



**Modello interpretativo
profilo Vs (m/s)**



STUDIO GEOLOGICO CENTROGEO
P.zza S.Quirino, 6 - 42015 CORREGGIO

INDAGINE HVSR N° RIO 2

LOCALITA': Rio Saliceto (RE)

COMMITTENTE: Amm. Comunale

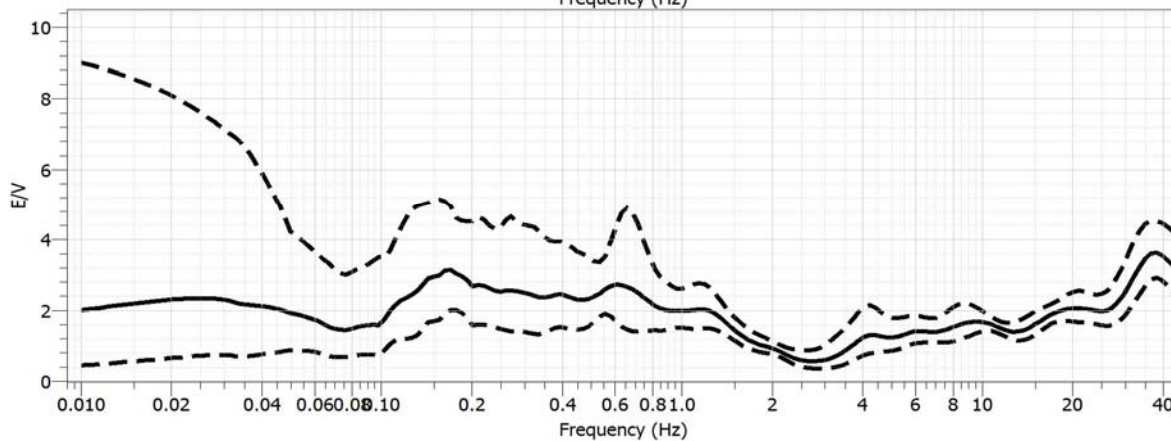
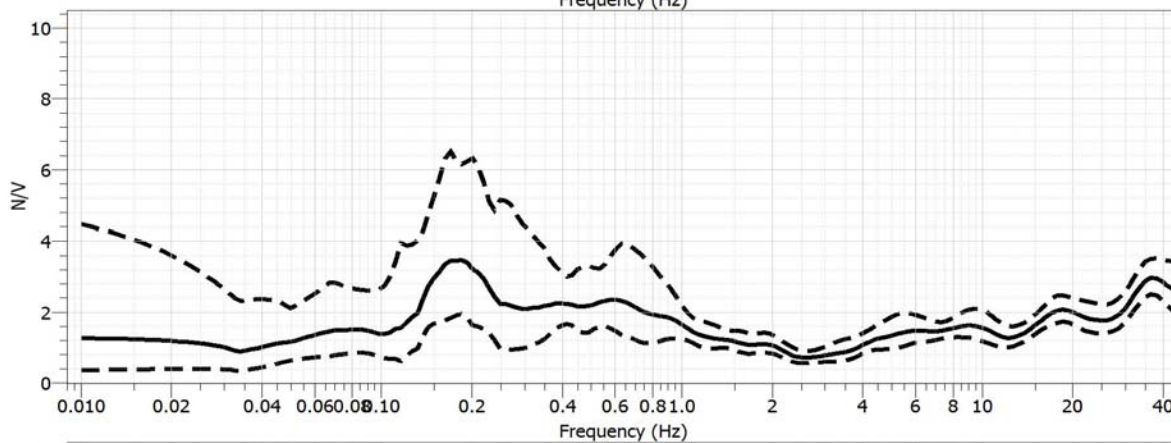
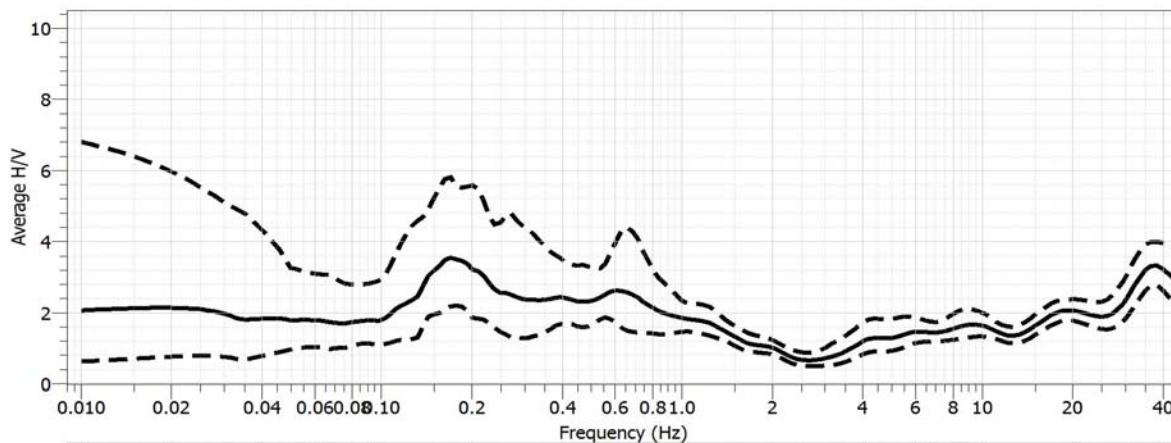
DATA: 29-09-2008

CANTIERE: PSC 2008

QUOTA: 20 m s.l.m.

OPERATORI: Dr. Arbizzi - Mazzetti M.

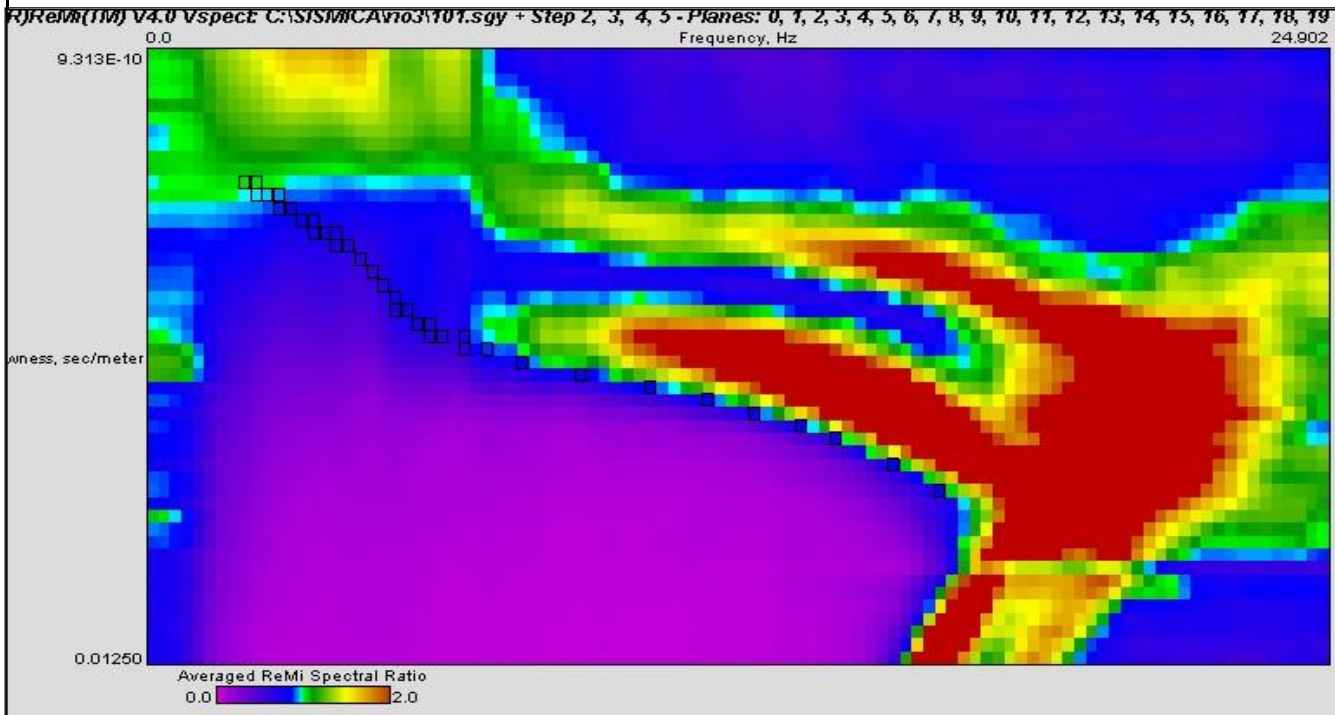
Rapporti spettrali



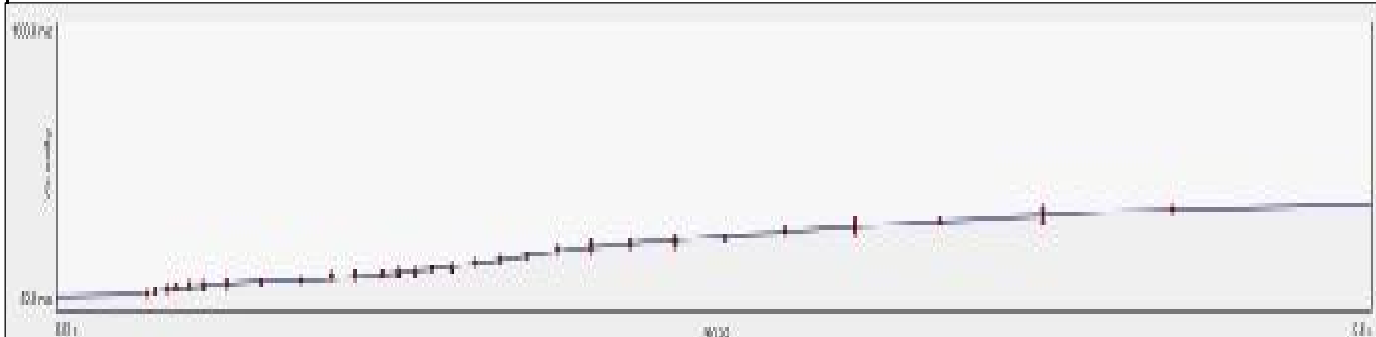
STUDIO GEOLOGICO CENTROGEO P.zza S.Quirino, 6 - 42015 CORREGGIO	INDAGINE Re.Mi. N° RIO 3
---	---

LOCALITA': Rio Saliceto (RE)	COMMITTENTE: Amm. Comunale
DATA: 23-09-2008	CANTIERE: PSC 2008
QUOTA: 22 m slm	OPERATORI: Dr. Arbizzi - Mazzetti M.

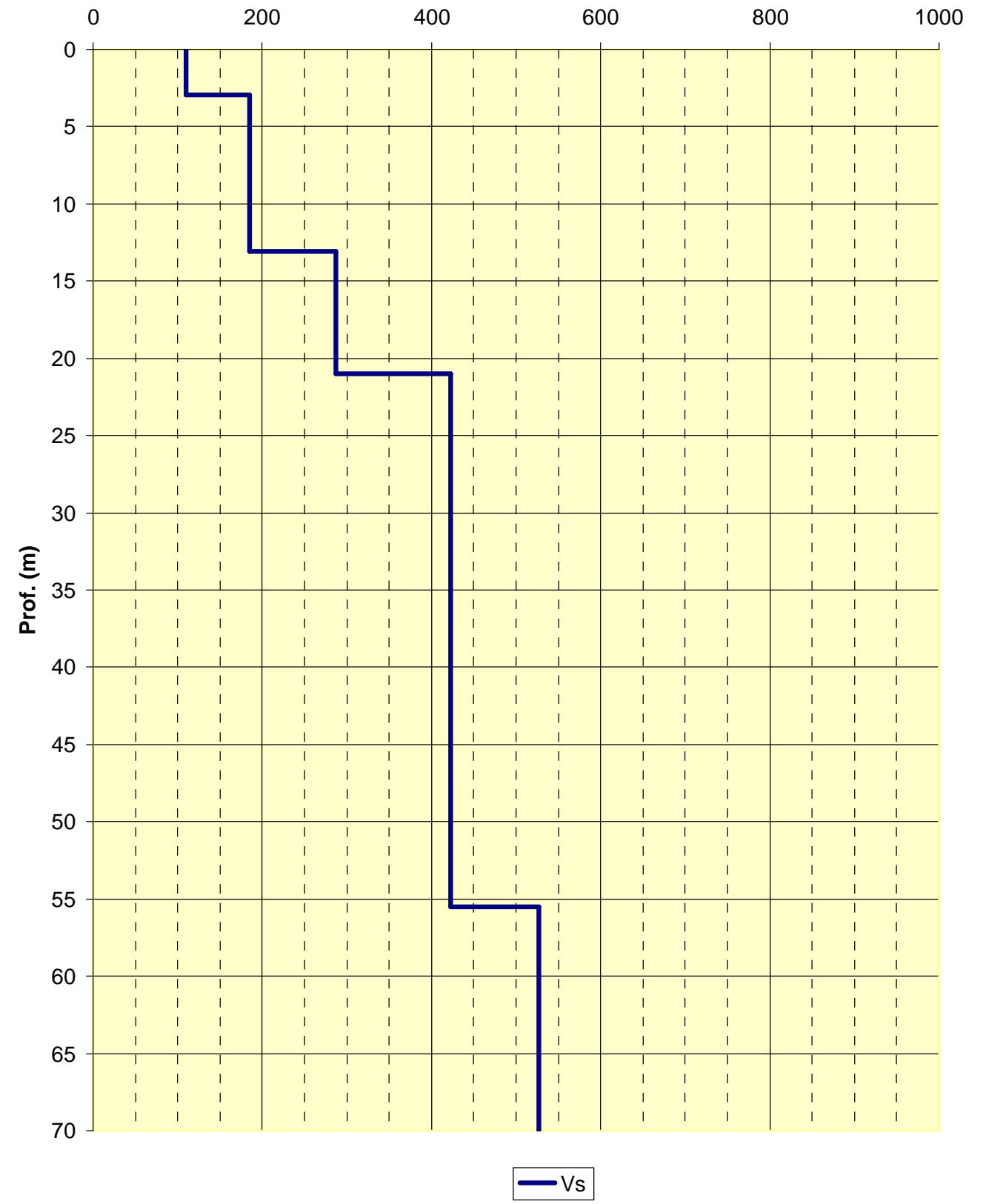
Spettro di potenza



Curva di dispersione



**Modello interpretativo
profilo Vs (m/s)**



STUDIO GEOLOGICO CENTROGEO
P.zza S.Quirino, 6 - 42015 CORREGGIO

INDAGINE HVSR N° RIO 3

LOCALITA': Rio Saliceto (RE)

COMMITTENTE: Amm. Comunale

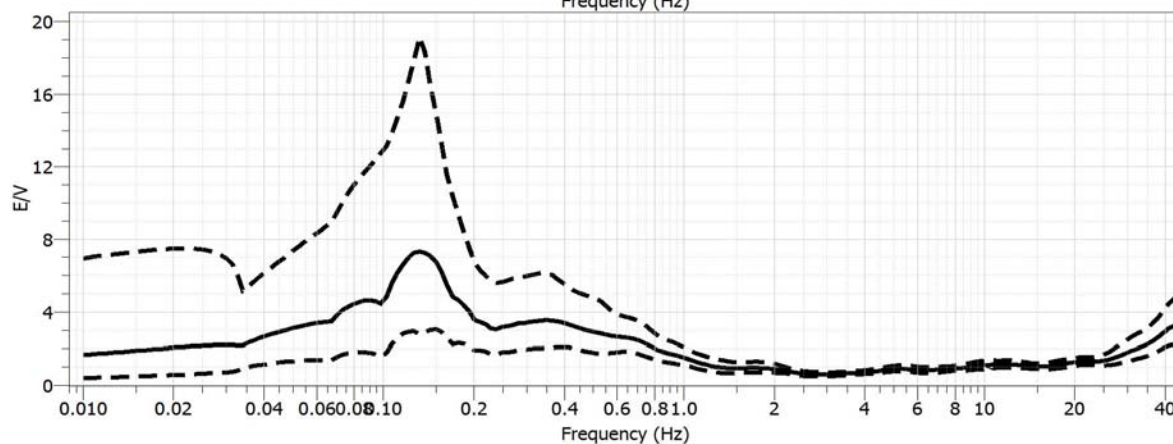
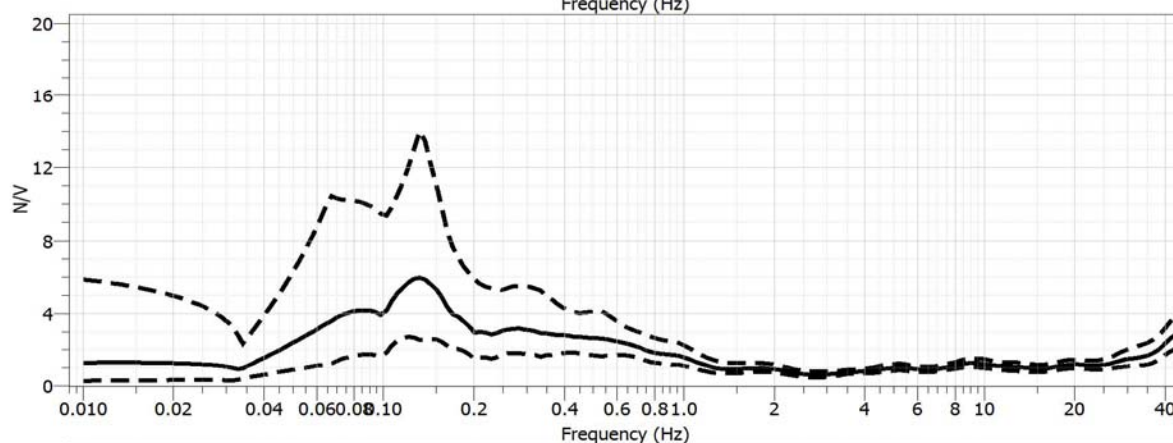
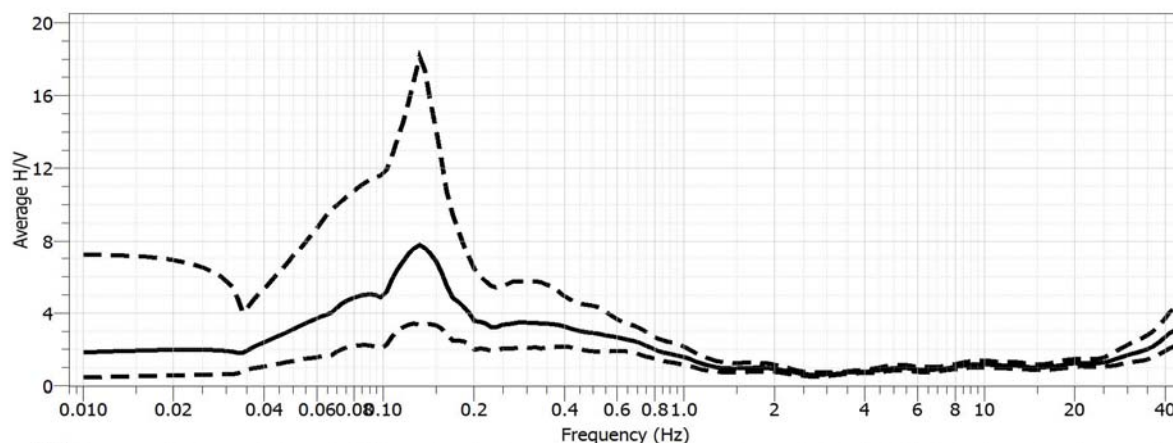
DATA: 29-09-2008

CANTIERE: PSC 2008

QUOTA: 22 m s.l.m.

OPERATORI: Dr. Arbizzi - Mazzetti M.

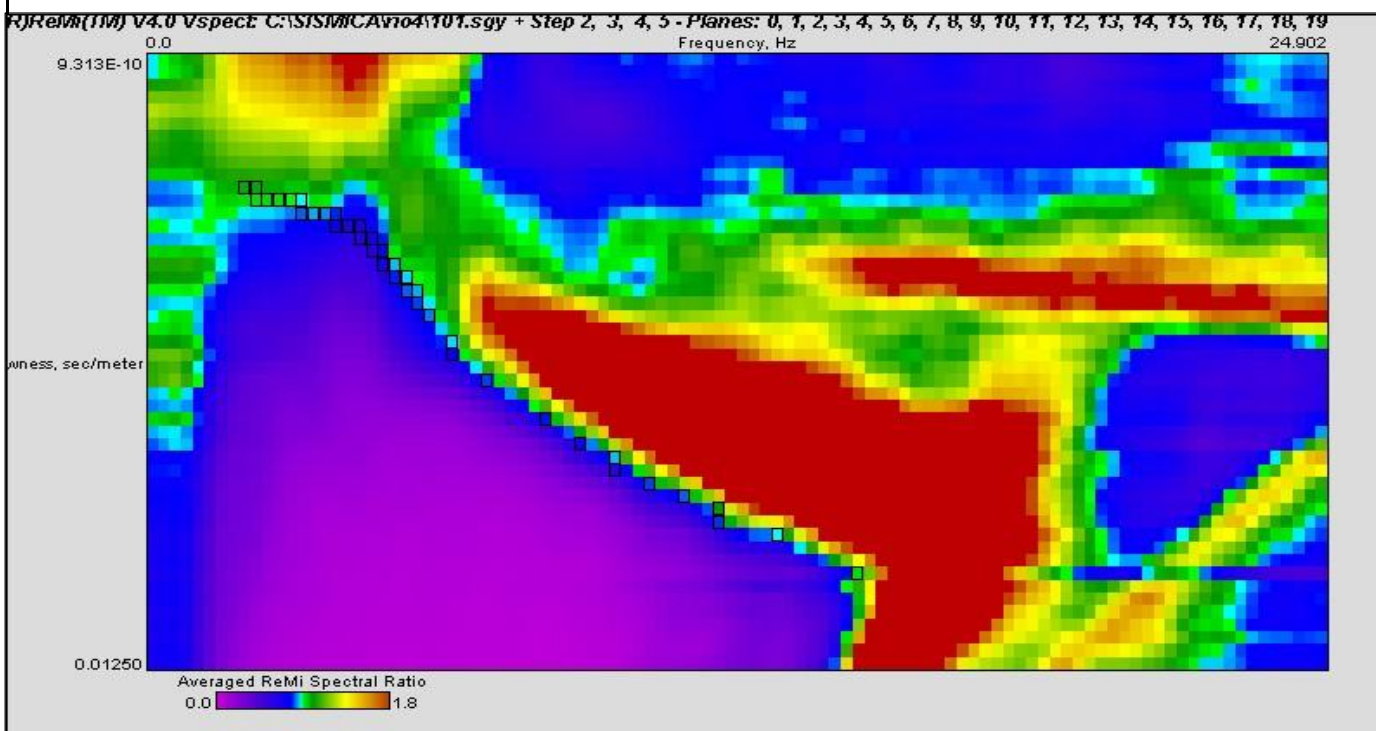
Rapporti spettrali



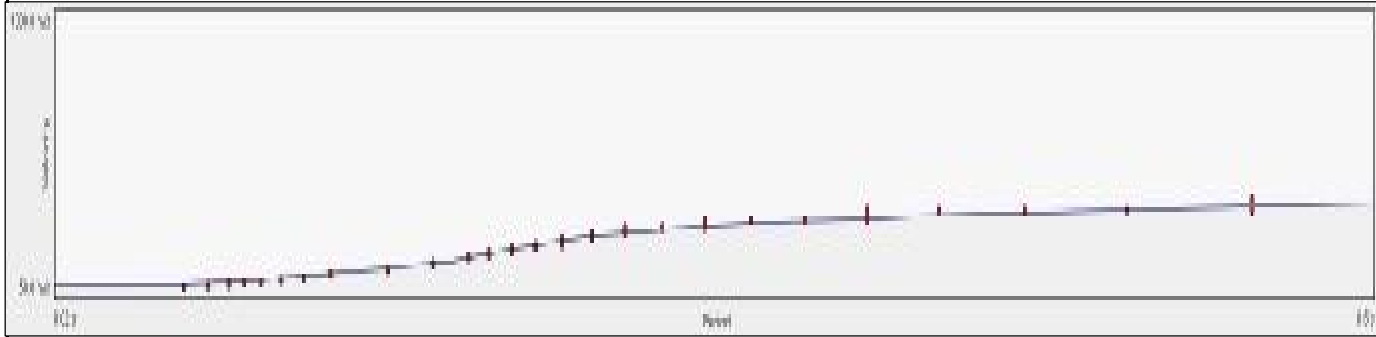
STUDIO GEOLOGICO CENTROGEO P.zza S. Quirino, 6 - 42015 CORREGGIO	INDAGINE Re.Mi. N° RIO 4
--	---

LOCALITA': Rio Saliceto (RE)	COMMITTENTE: Amm. Comunale
DATA: 23-09-2008	CANTIERE: PSC 2008
QUOTA: 23 m slm	OPERATORI: Dr. Arbizzi - Mazzetti M.

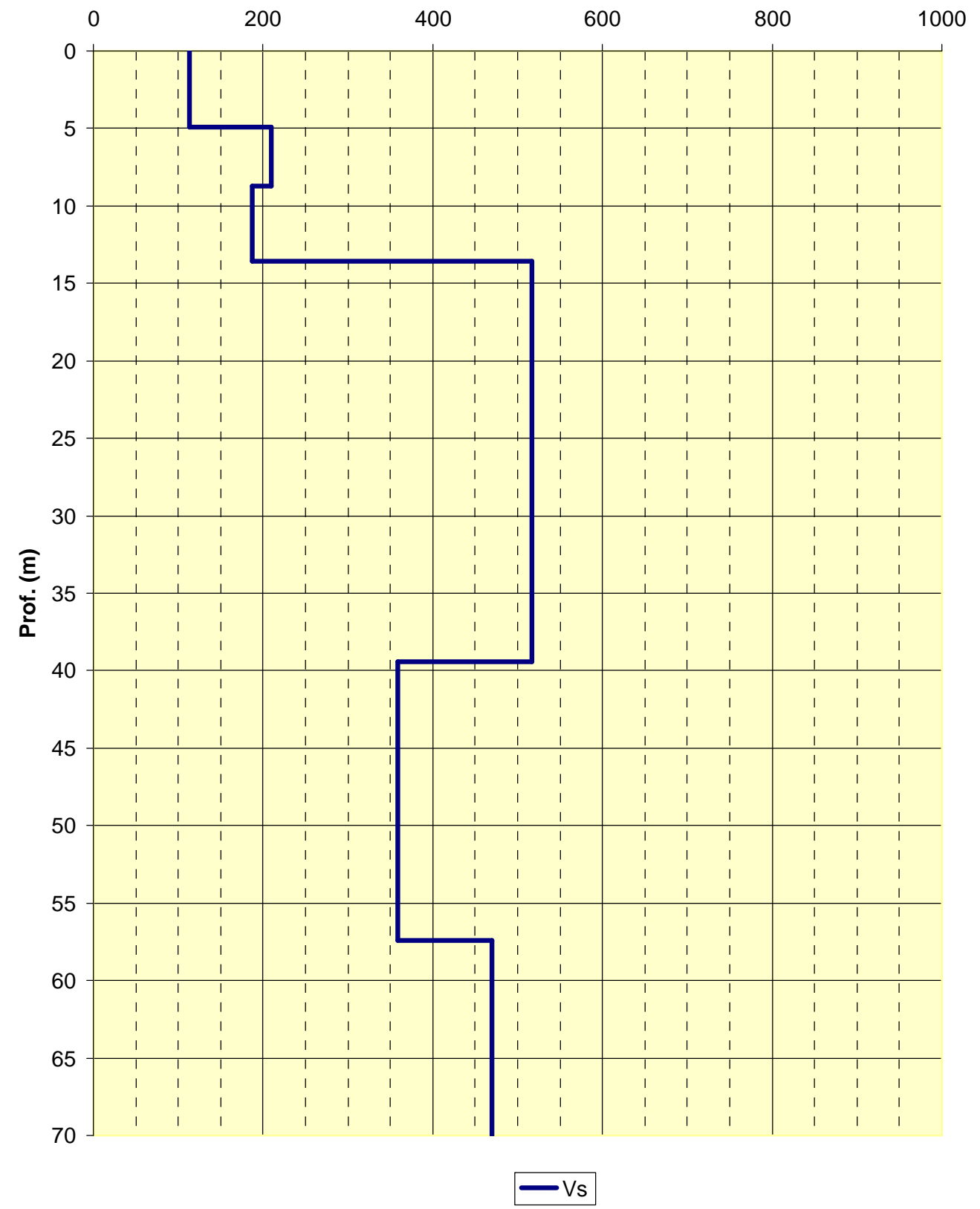
Spettro di potenza



Curva di dispersione

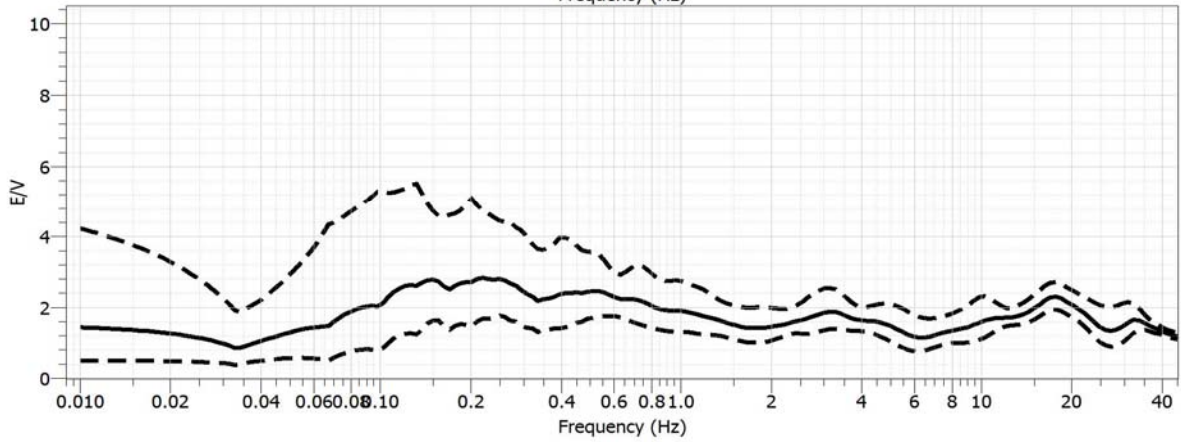
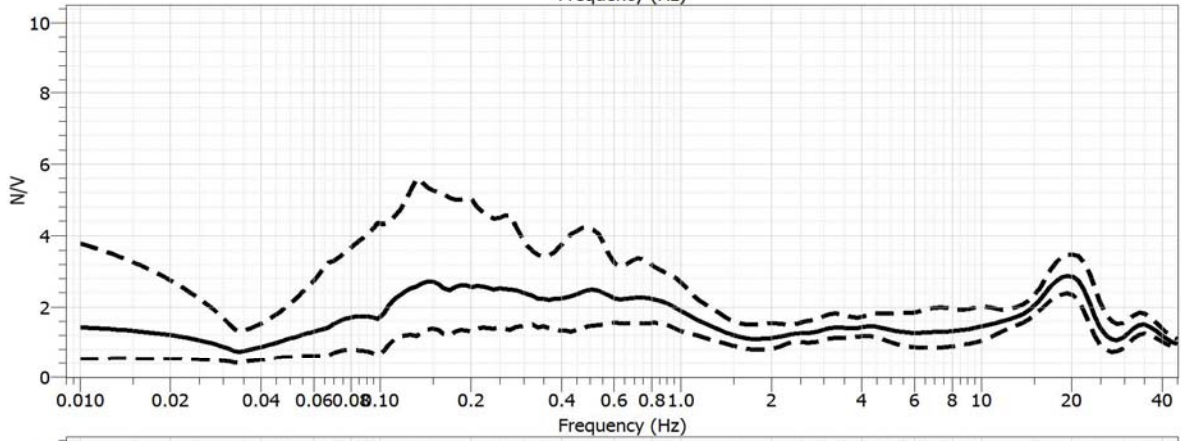
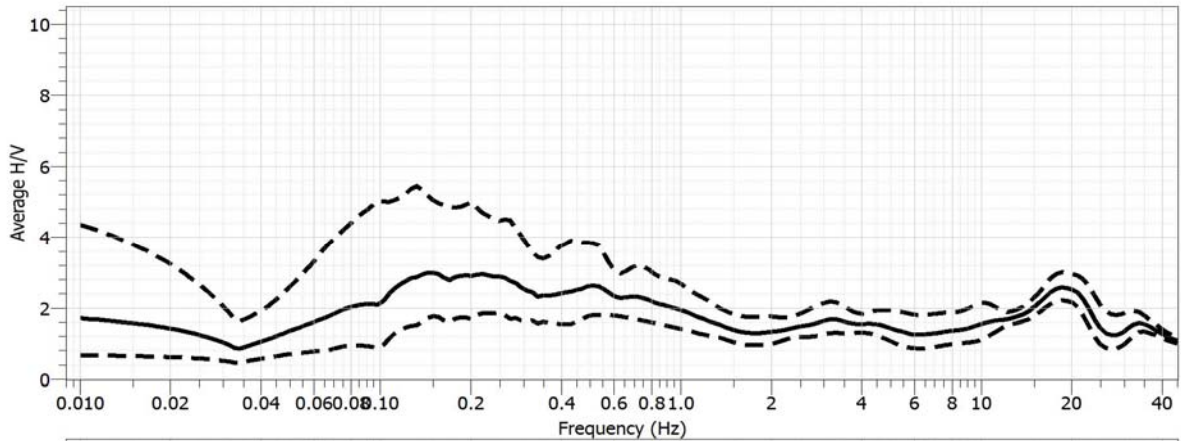


**Modello interpretativo
profilo Vs (m/s)**



STUDIO GEOLOGICO CENTROGEO P.zza S.Quirino, 6 - 42015 CORREGGIO	INDAGINE HVSR N° RIO 4
LOCALITA': Rio Saliceto (RE)	COMMITTENTE: Amm. Comunale
DATA: 29-09-2008	CANTIERE: PSC 2008
QUOTA: 23 m s.l.m.	OPERATORI: Dr. Arbizzi - Mazzetti M.

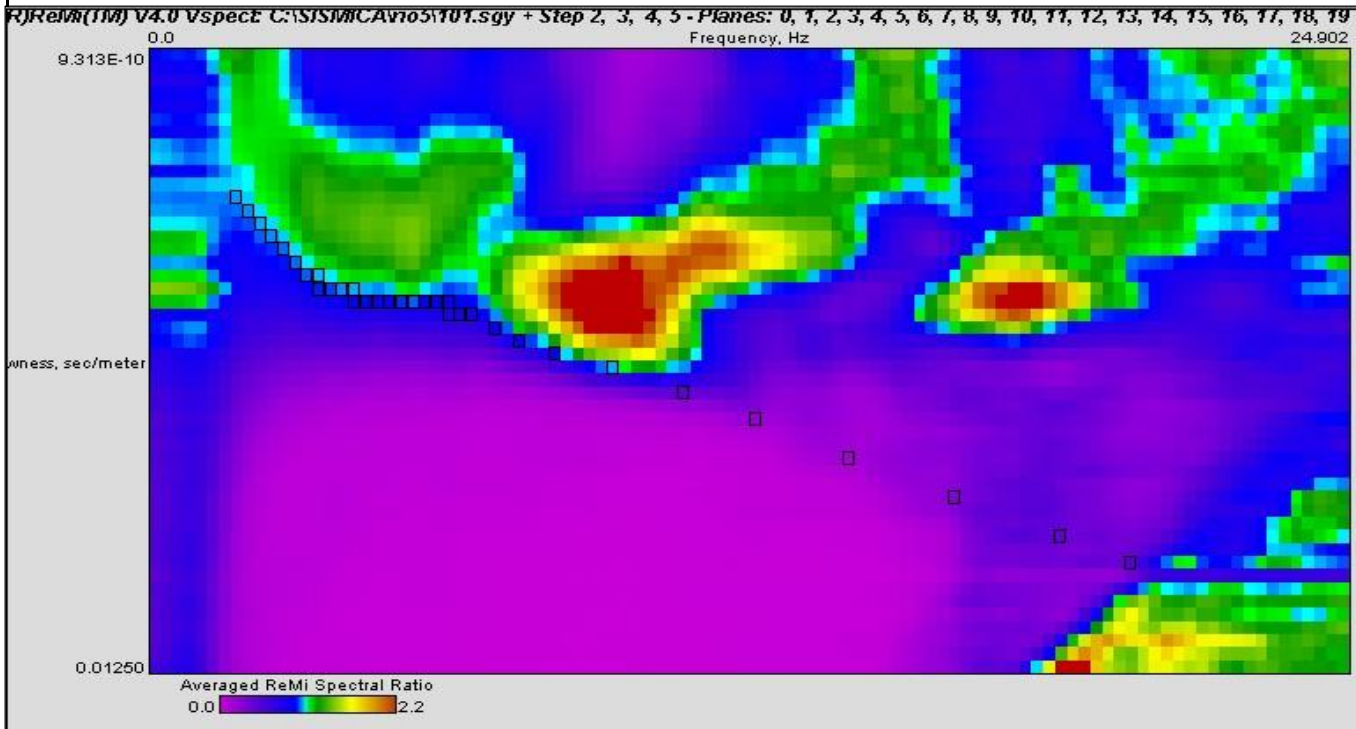
Rapporti spettrali



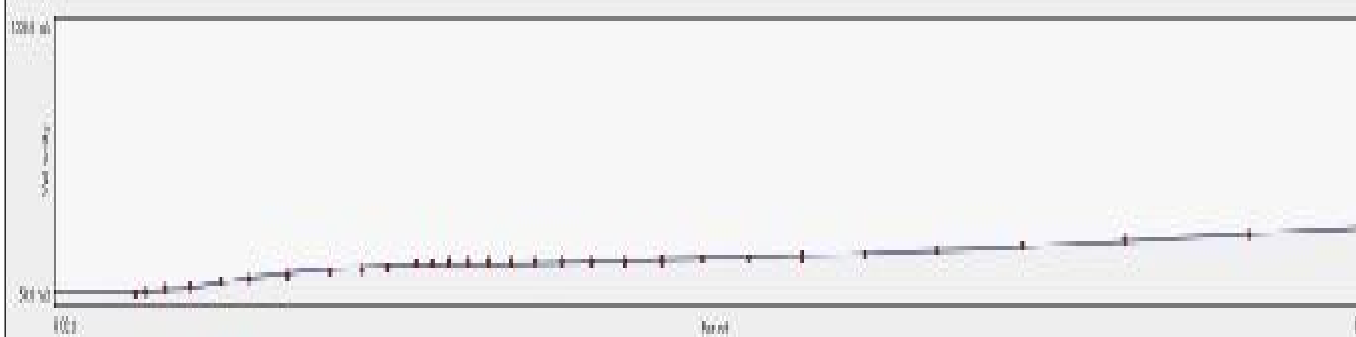
STUDIO GEOLOGICO CENTROGEO P.zza S. Quirino, 6 - 42015 CORREGGIO	INDAGINE Re.Mi. N° RIO 5
--	---

LOCALITA': Rio Saliceto (RE)	COMMITTENTE: Amm. Comunale
DATA: 23-09-2008	CANTIERE: PSC 2008
QUOTA: 23 m slm	OPERATORI: Dr. Arbizzi - Mazzetti M.

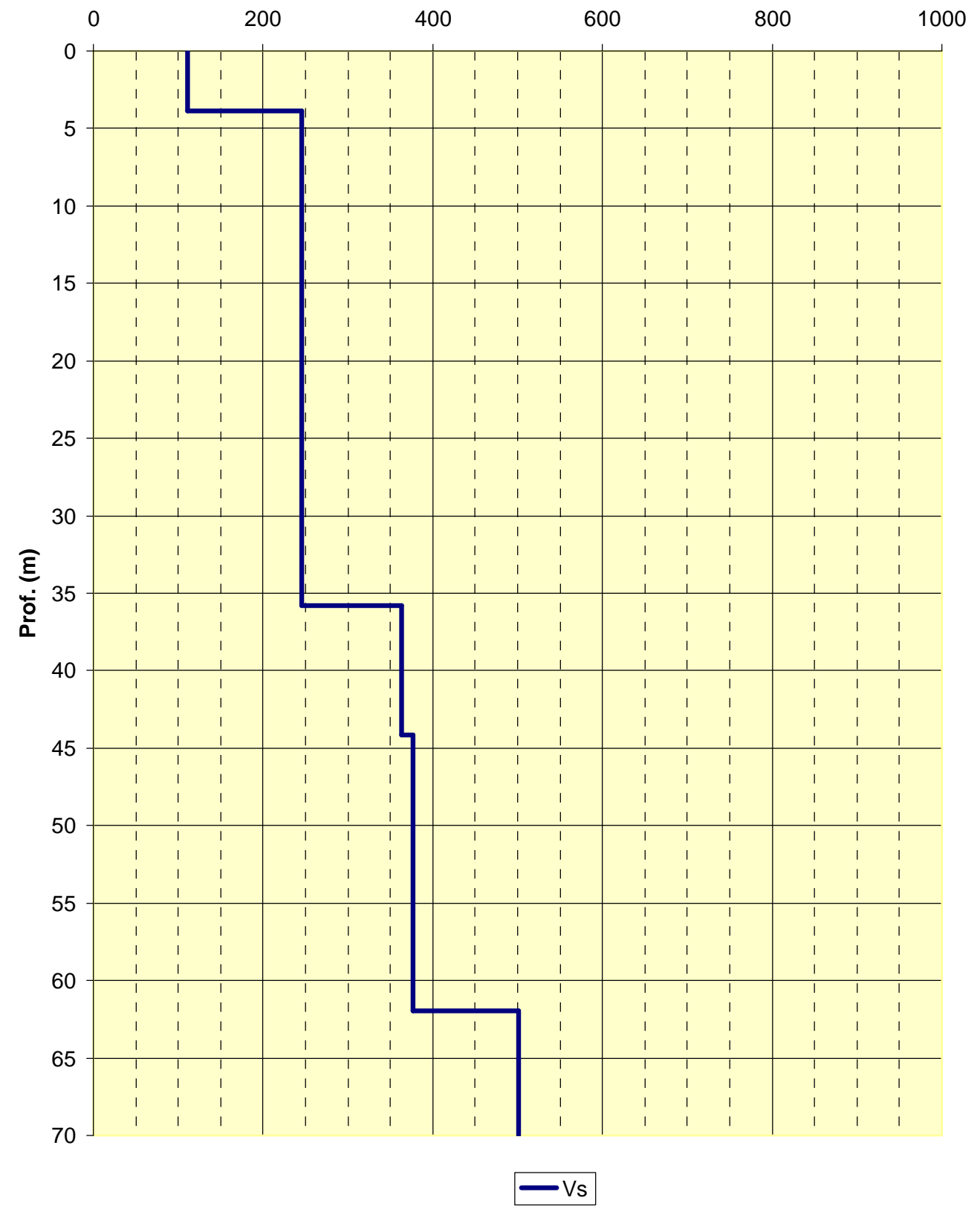
Spettro di potenza



Curva di dispersione

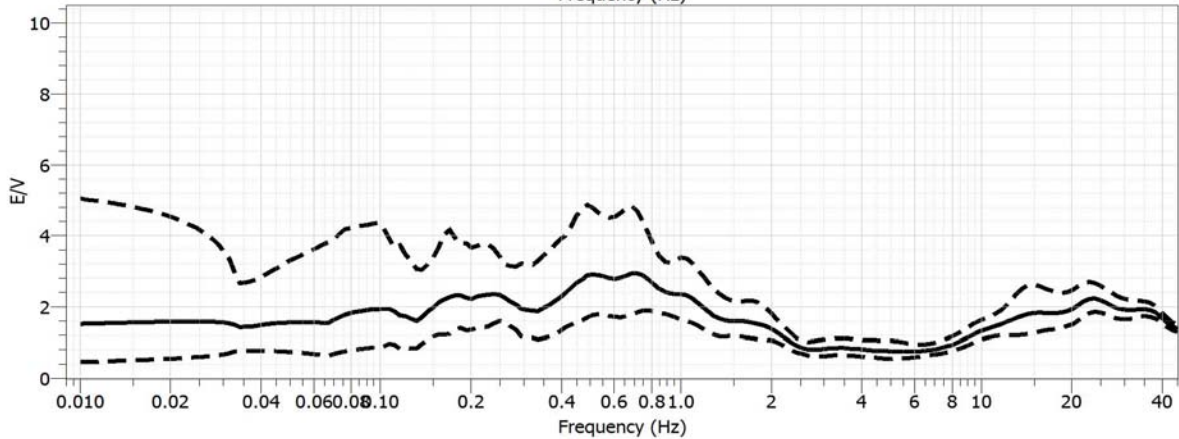
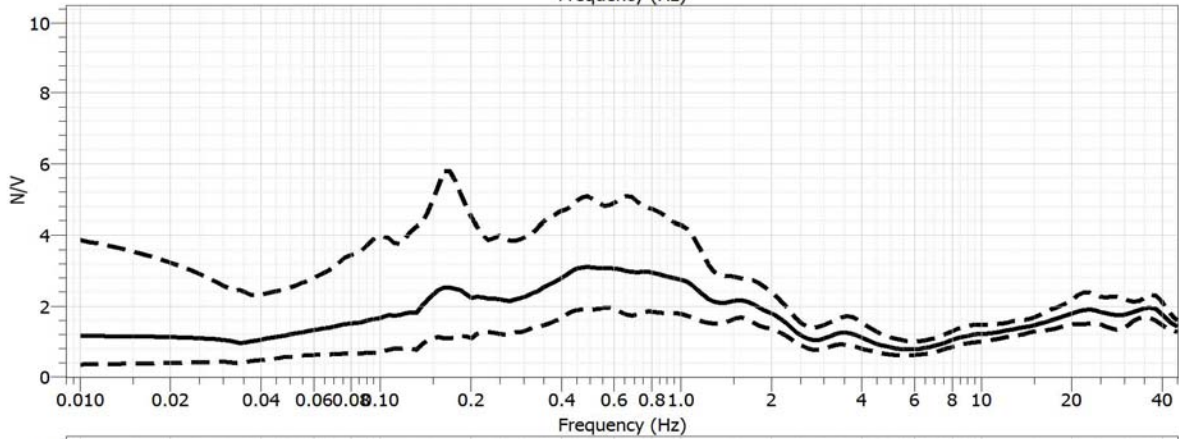
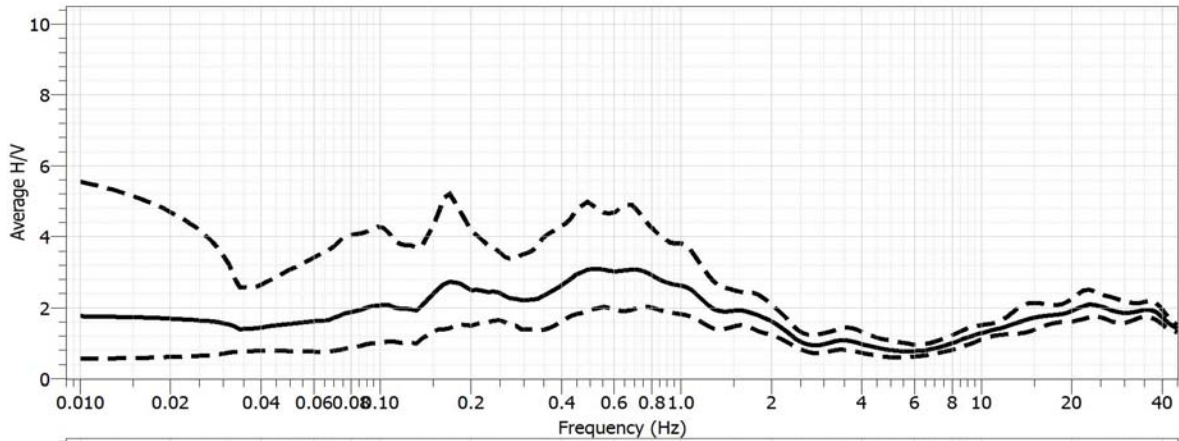


**Modello interpretativo
profilo Vs (m/s)**



STUDIO GEOLOGICO CENTROGEO P.zza S.Quirino, 6 - 42015 CORREGGIO	INDAGINE HVSR N° RIO 5
LOCALITA': Rio Saliceto (RE)	COMMITTENTE: Amm. Comunale
DATA: 29-09-2008	CANTIERE: PSC 2008
QUOTA: 23 m s.l.m.	OPERATORI: Dr. Arbizzi - Mazzetti M.

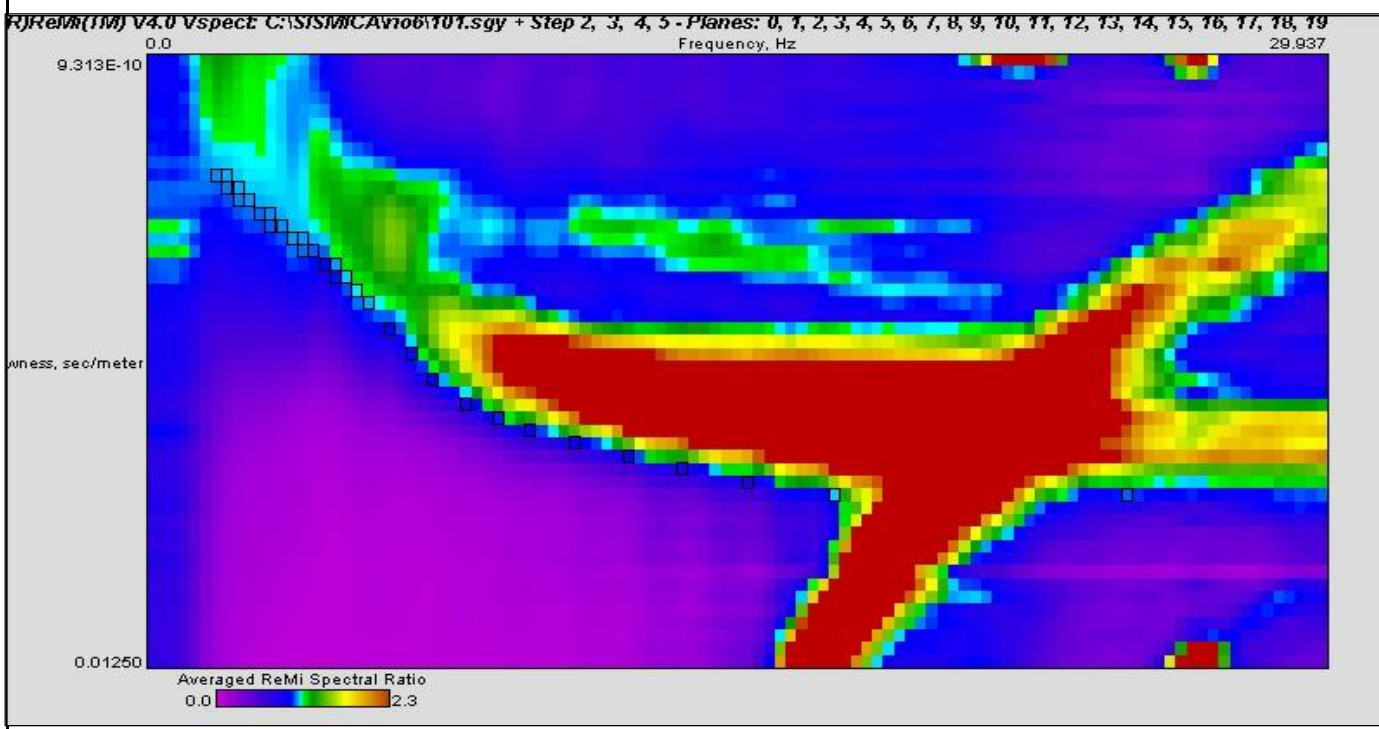
Rapporti spettrali



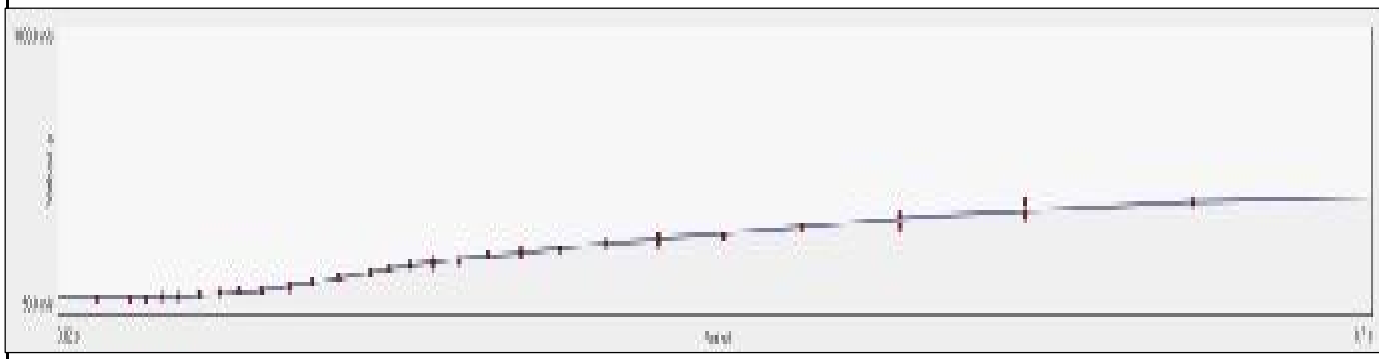
STUDIO GEOLOGICO CENTROGEO P.zza S.Quirino, 6 - 42015 CORREGGIO	INDAGINE Re.Mi. N° RIO 6
---	---

LOCALITA': Rio Saliceto (RE)	COMMITTENTE: Amm. Comunale
DATA: 23-09-2008	CANTIERE: PSC 2008
QUOTA: - m slm	OPERATORI: Dr. Arbizzi - Mazzetti M.

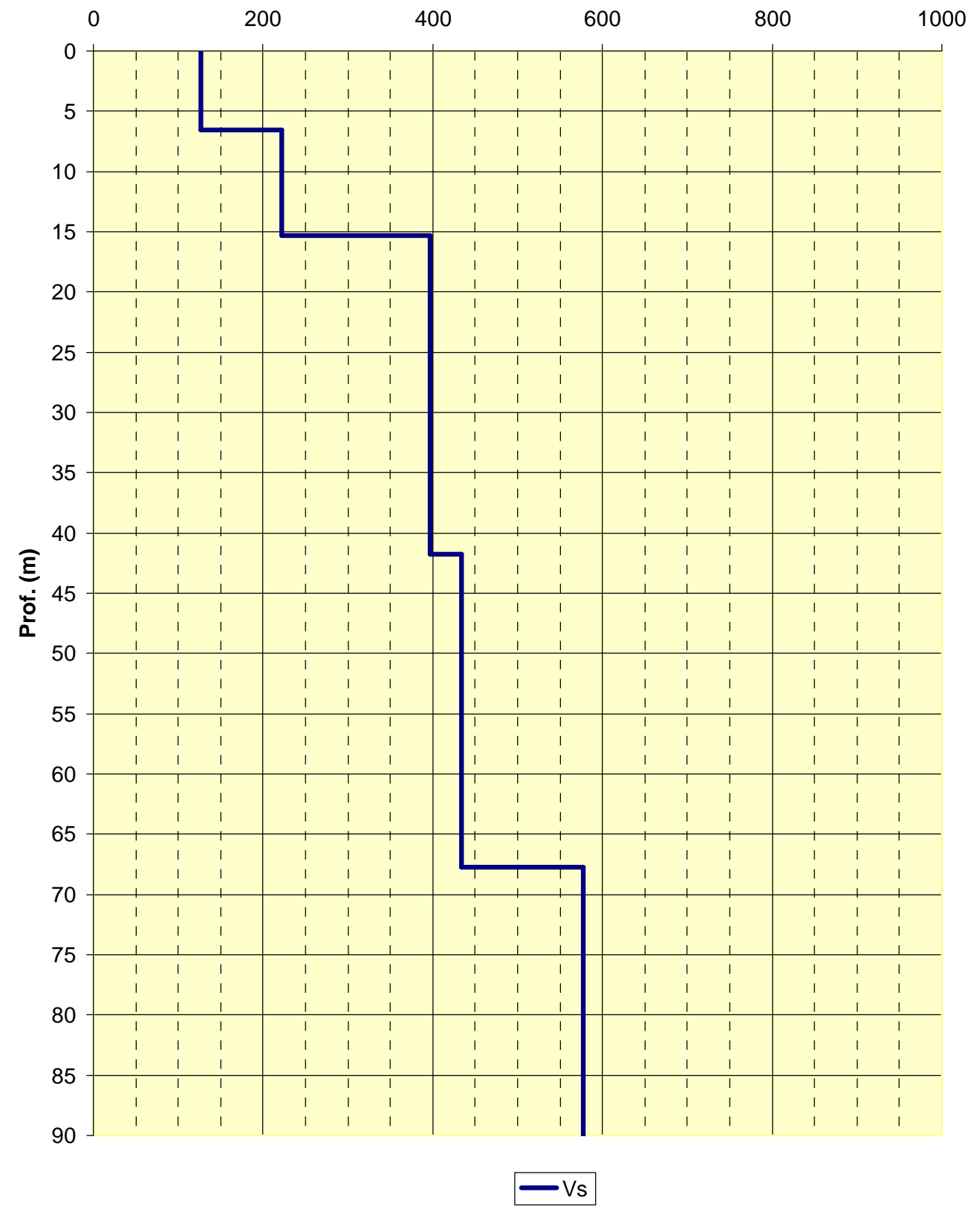
Spettro di potenza



Curva di dispersione

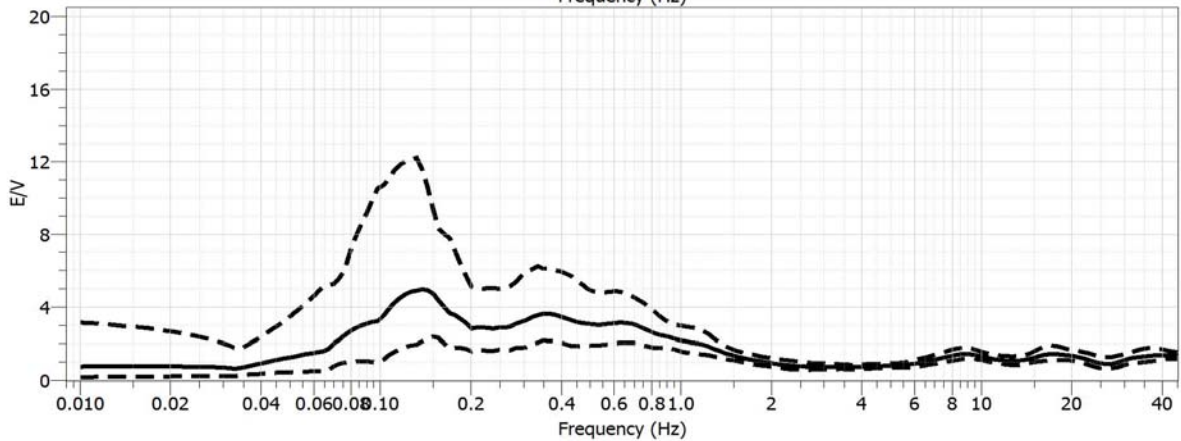
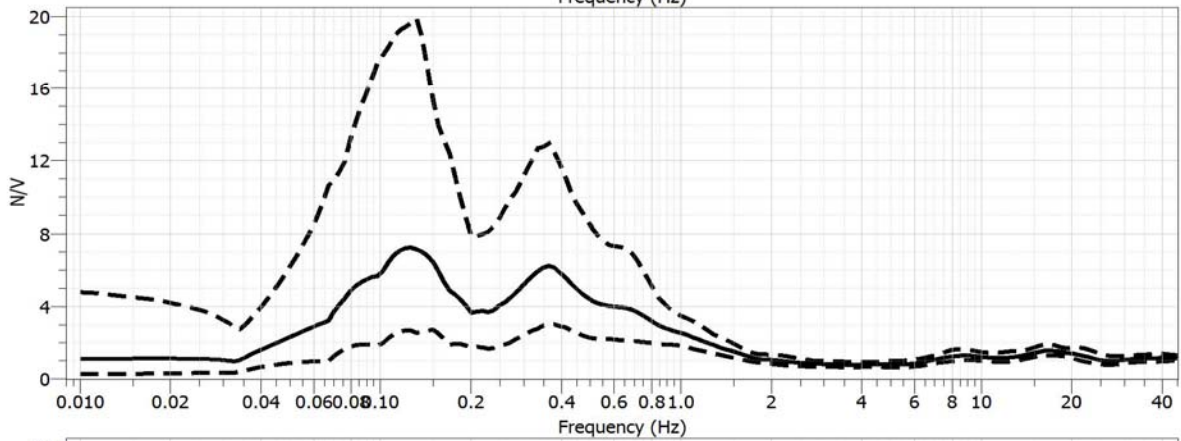
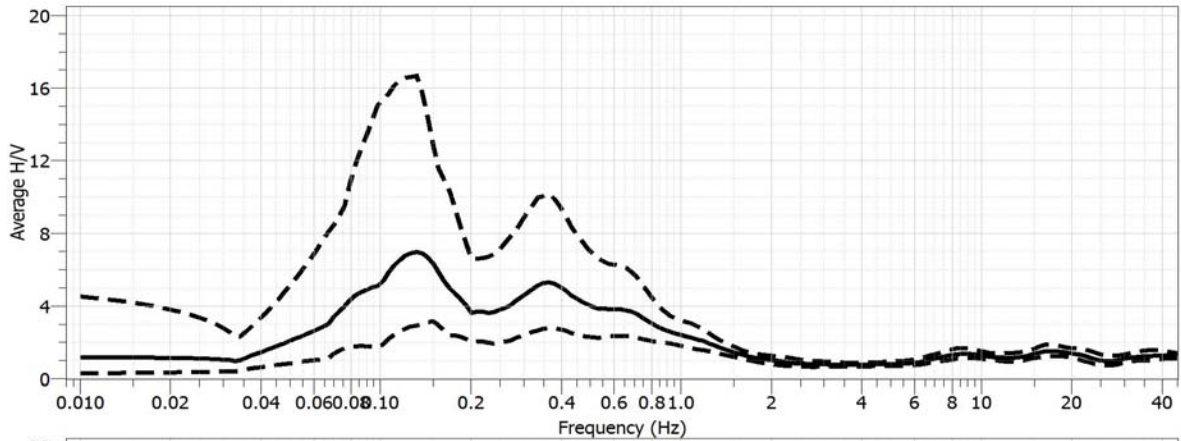


**Modello interpretativo
profilo Vs (m/s)**



STUDIO GEOLOGICO CENTROGEO P.zza S.Quirino, 6 - 42015 CORREGGIO	INDAGINE HVSR N° RIO 6
LOCALITA': Rio Saliceto (RE)	COMMITTENTE: Amm. Comunale
DATA: 29-09-2008	CANTIERE: PSC 2008
QUOTA: 25 m s.l.m.	OPERATORI: Dr. Arbizzi - Mazzetti M.

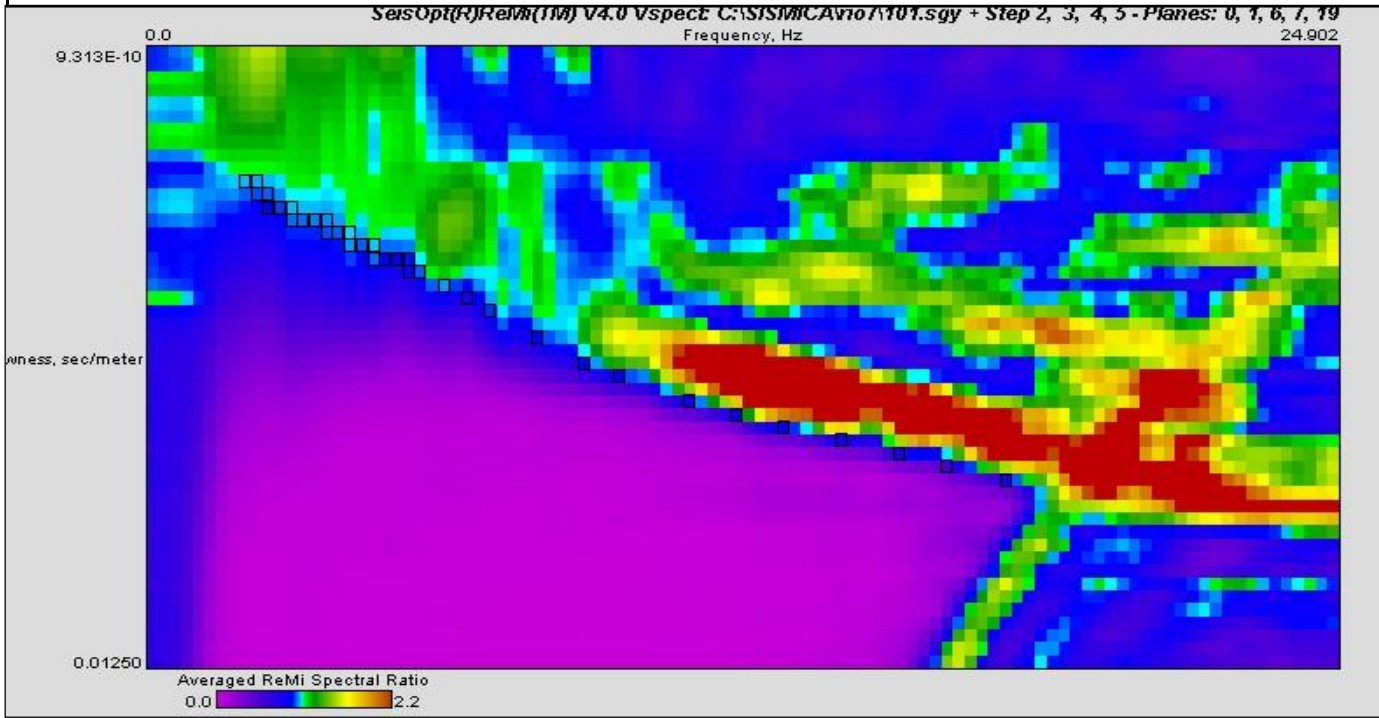
Rapporti spettrali



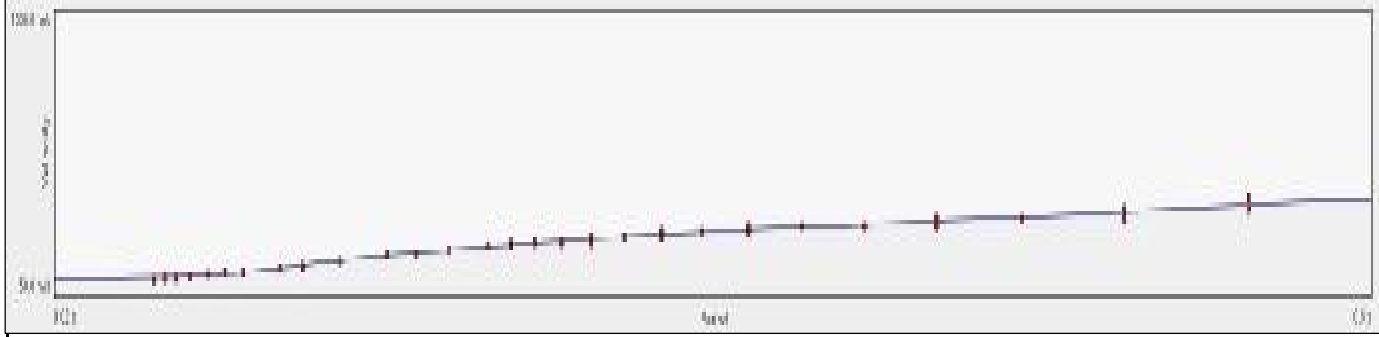
STUDIO GEOLOGICO CENTROGEO P.zza S.Quirino, 6 - 42015 CORREGGIO	INDAGINE Re.Mi. N° RIO 7
---	---

LOCALITA': Rio Saliceto (RE)	COMMITTENTE: Amm. Comunale
DATA: 23-09-2008	CANTIERE: PSC 2008
QUOTA: 25 m slm	OPERATORI: Dr. Arbizzi - Mazzetti M.

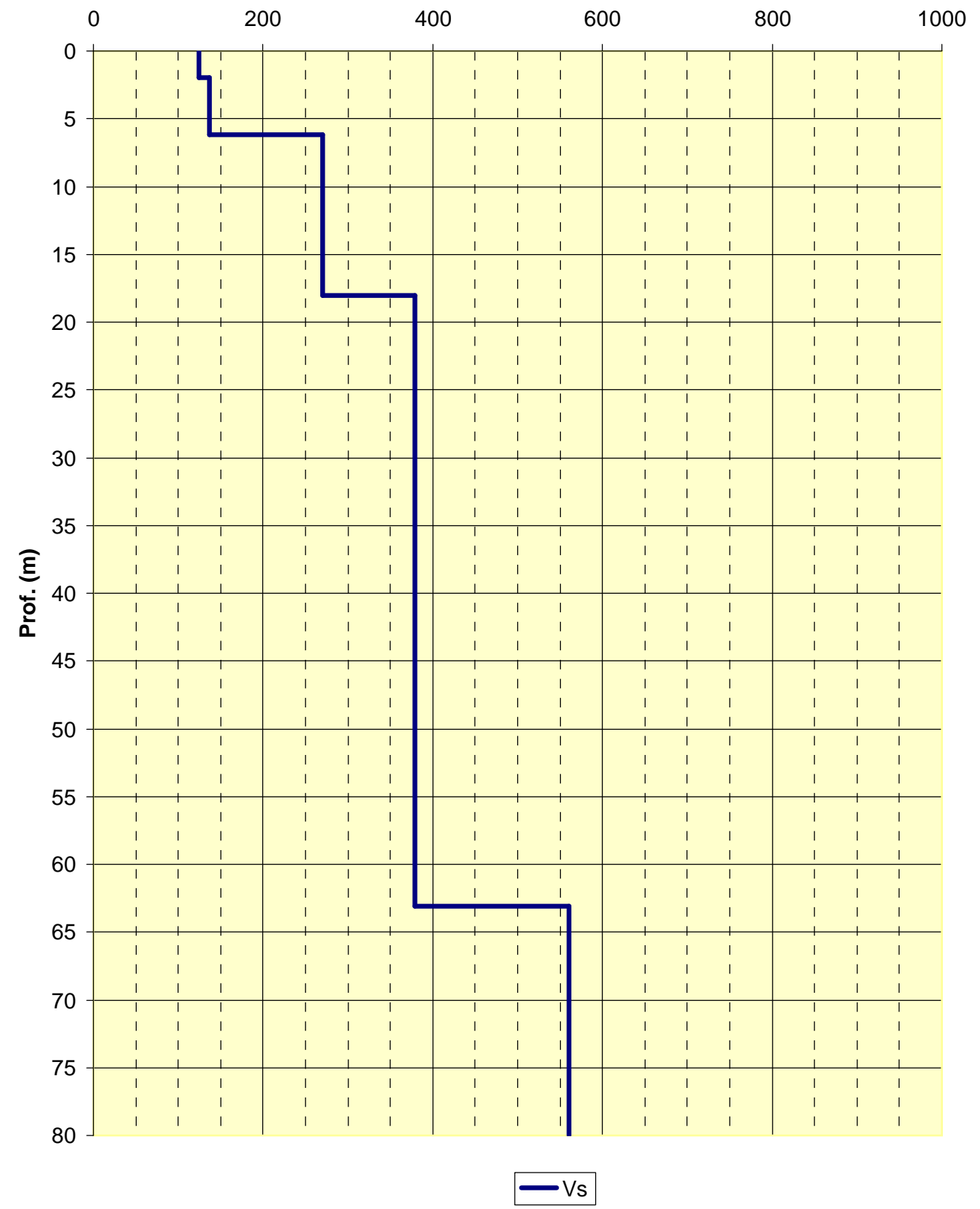
Spettro di potenza



Curva di dispersione



**Modello interpretativo
profilo Vs (m/s)**



STUDIO GEOLOGICO CENTROGEO
P.zza S.Quirino, 6 - 42015 CORREGGIO

INDAGINE HVSR N° RIO 7

LOCALITA': Rio Saliceto (RE)

COMMITTENTE: Amm. Comunale

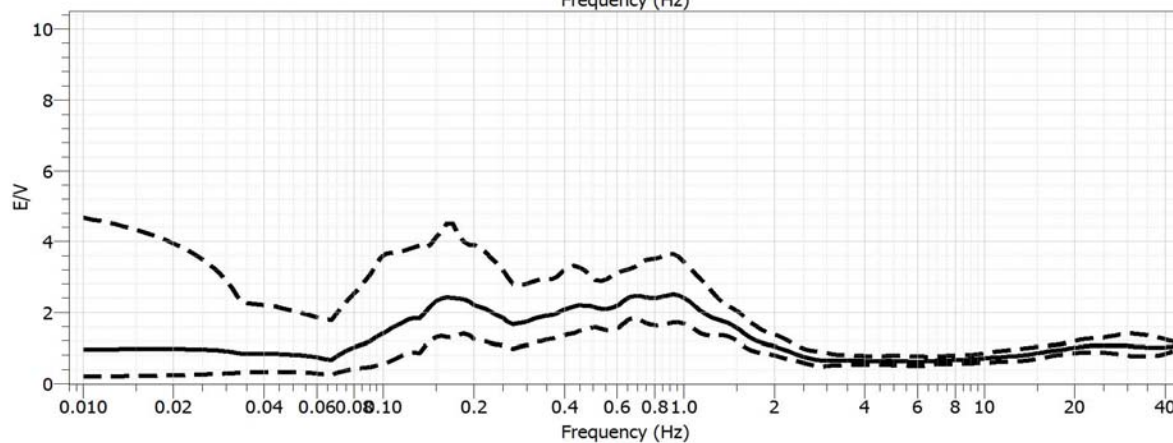
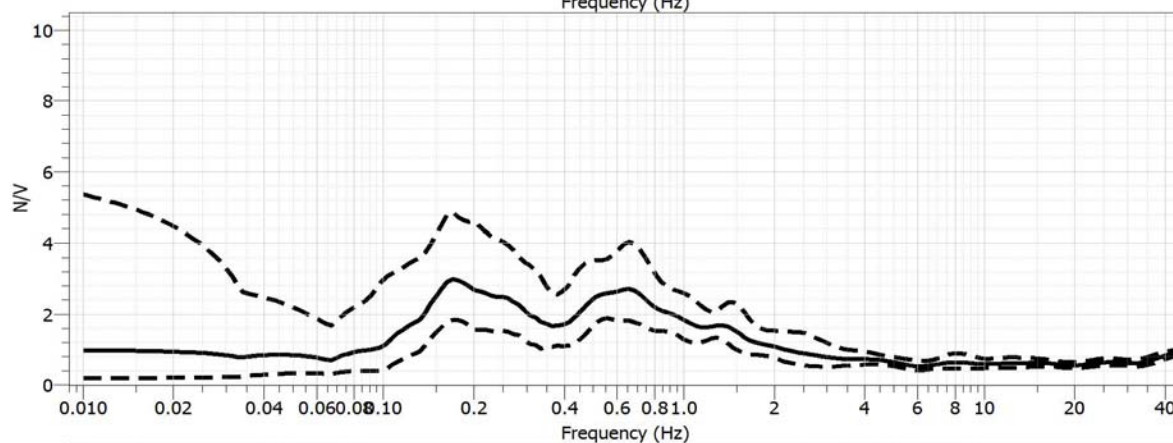
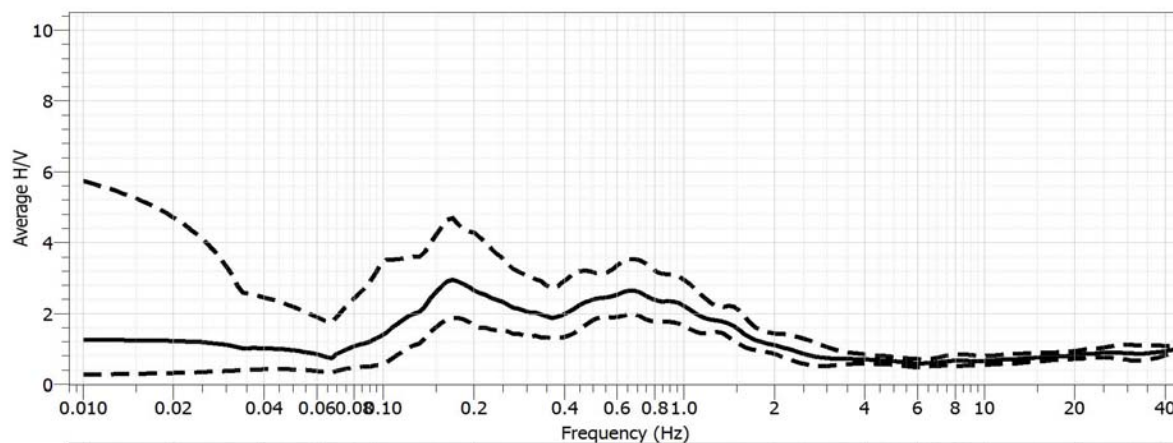
DATA: 29-09-2008

CANTIERE: PSC 2008

QUOTA: 25 m s.l.m.

OPERATORI: Dr. Arbizzi - Mazzetti M.

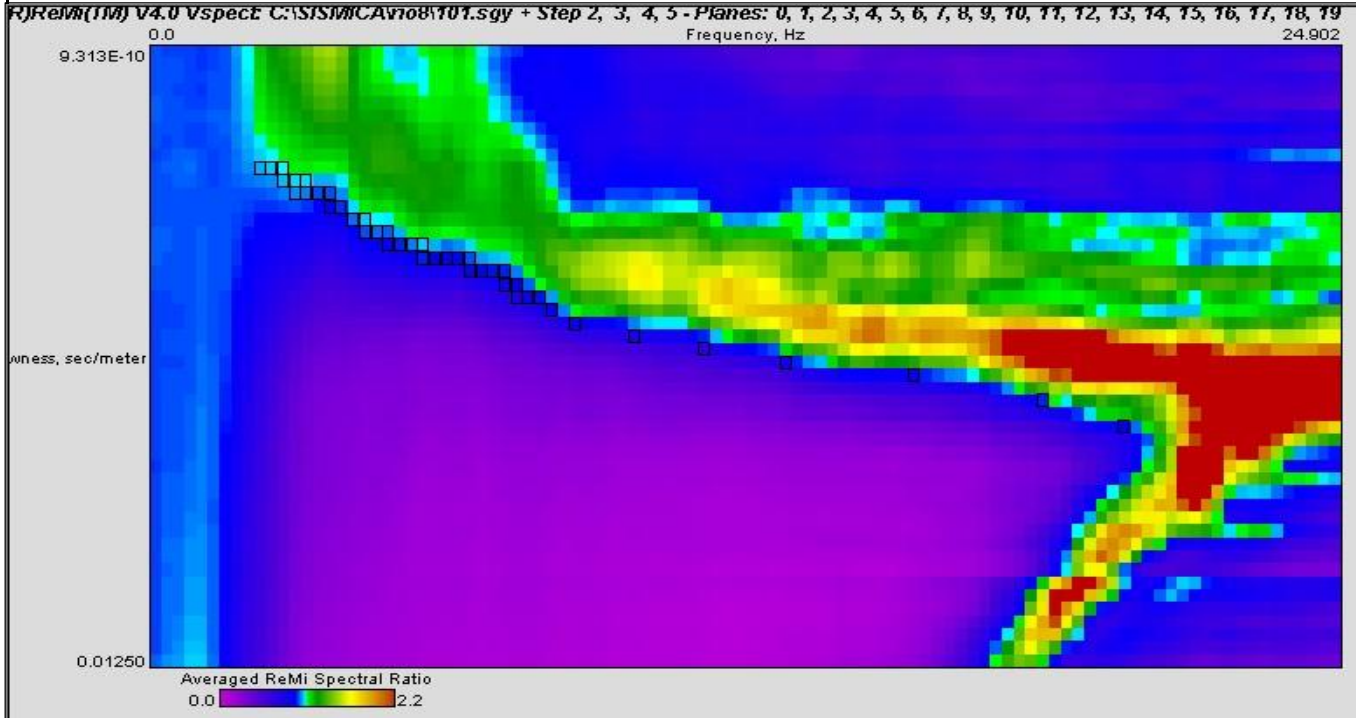
Rapporti spettrali



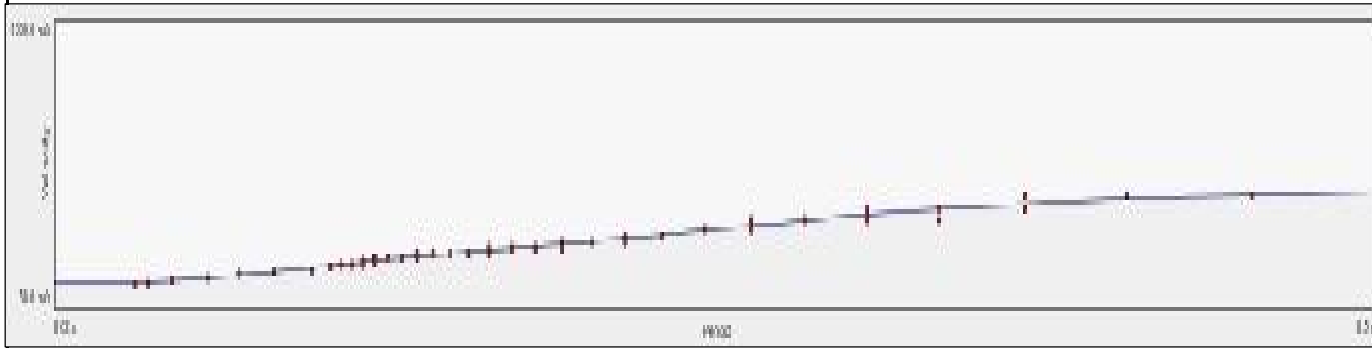
STUDIO GEOLOGICO CENTROGEO P.zza S.Quirino, 6 - 42015 CORREGGIO	INDAGINE Re.Mi. N° RIO 8
---	---

LOCALITA': Rio Saliceto (RE)	COMMITTENTE: Amm. Comunale
DATA: 23-09-2008	CANTIERE: PSC 2008
QUOTA: 25 m slm	OPERATORI: Dr. Arbizzi - Mazzetti M.

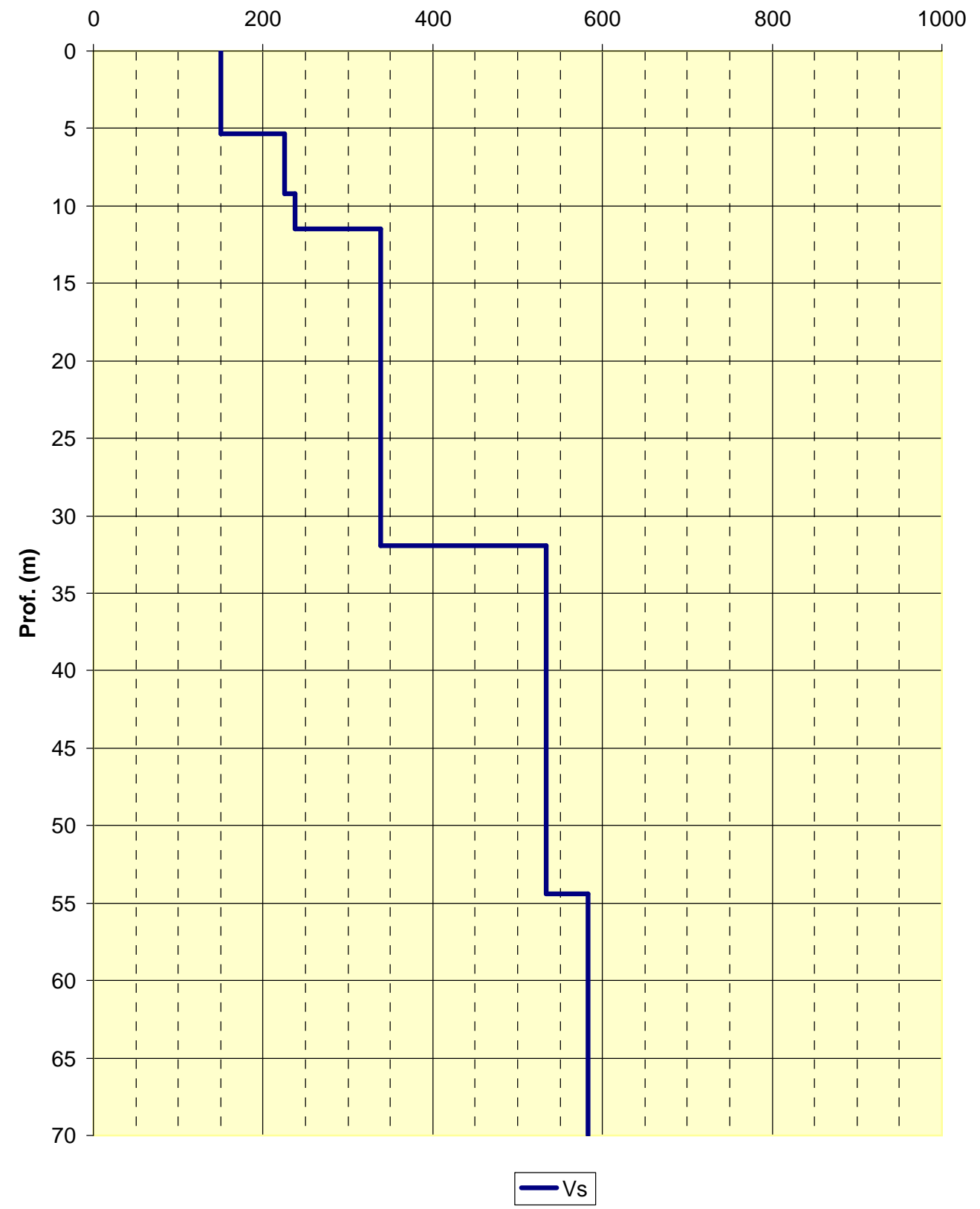
Spettro di potenza



Curva di dispersione

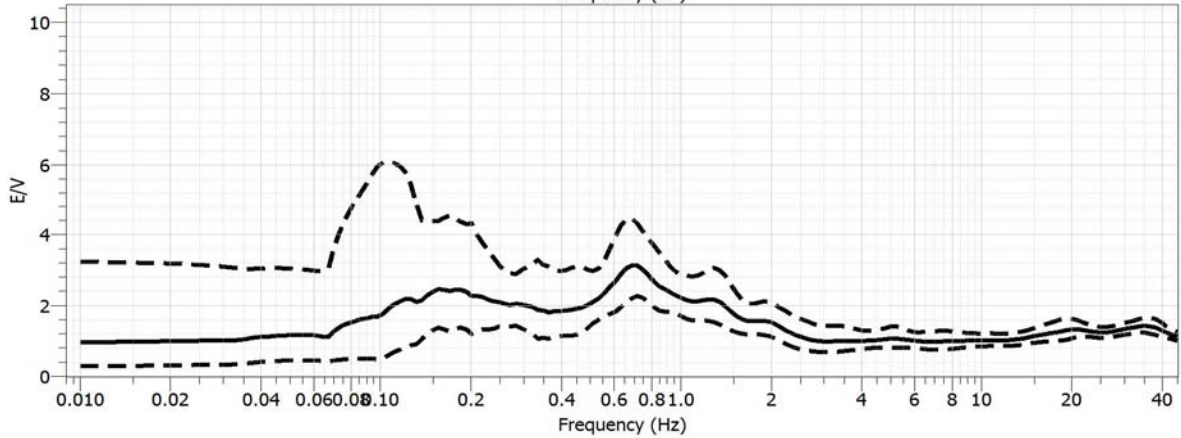
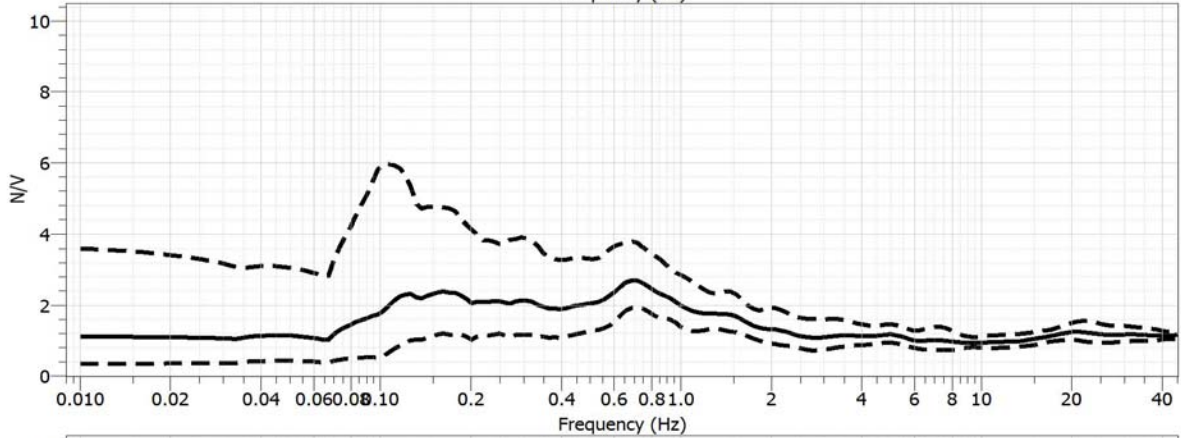
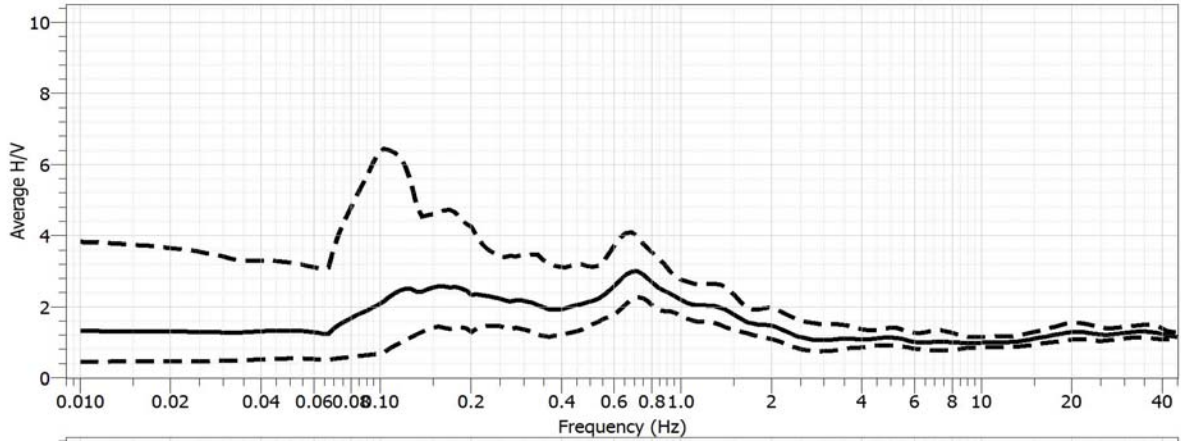


**Modello interpretativo
profilo Vs (m/s)**



STUDIO GEOLOGICO CENTROGEO P.zza S.Quirino, 6 - 42015 CORREGGIO	INDAGINE HVSR N° RIO 8
LOCALITA': Rio Saliceto (RE)	COMMITTENTE: Amm. Comunale
DATA: 29-09-2008	CANTIERE: PSC 2008
QUOTA: 25 m s.l.m.	OPERATORI: Dr. Arbizzi - Mazzetti M.

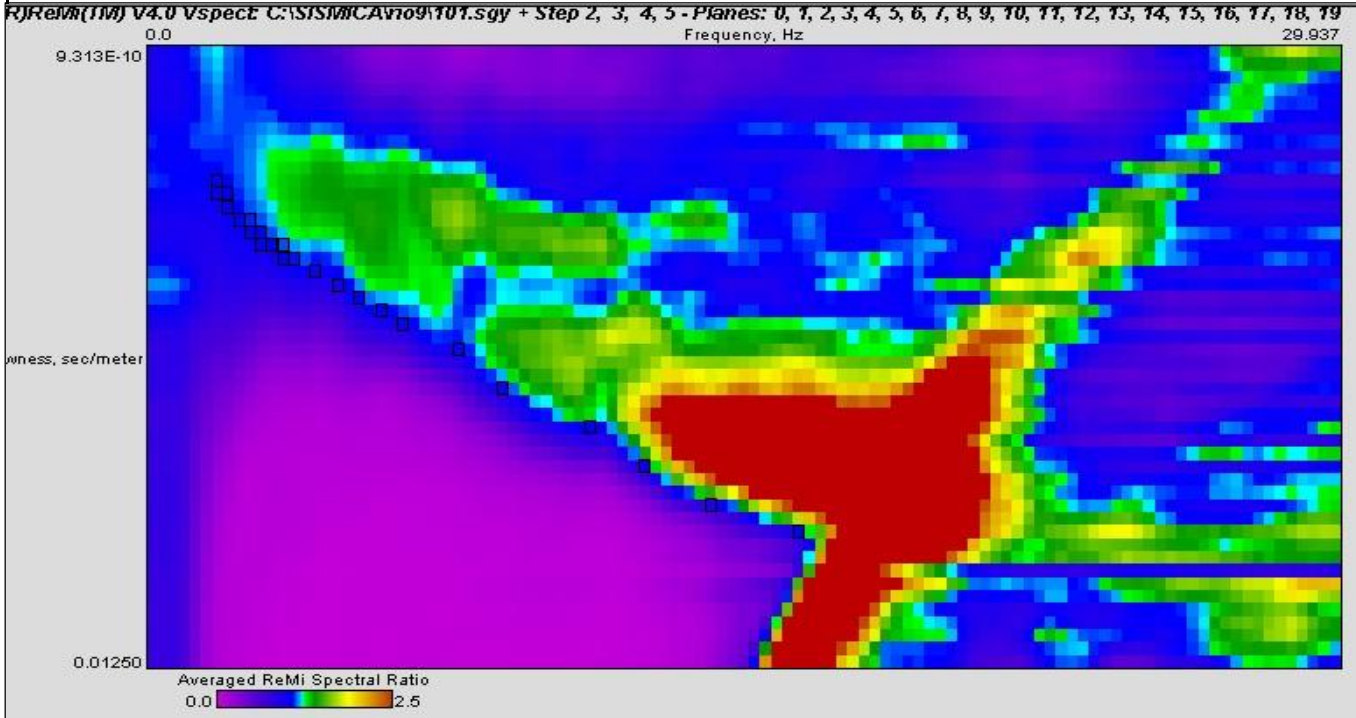
Rapporti spettrali



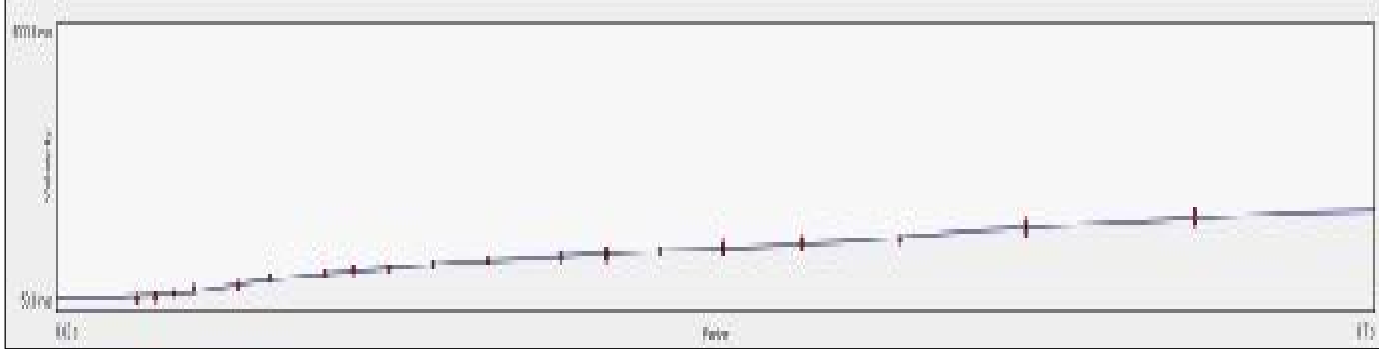
STUDIO GEOLOGICO CENTROGEO P.zza S.Quirino, 6 - 42015 CORREGGIO	INDAGINE Re.Mi. N° RIO 9
---	---

LOCALITA': Rio Saliceto (RE)	COMMITTENTE: Amm. Comunale
DATA: 23-09-2008	CANTIERE: PSC 2008
QUOTA: - m slm	OPERATORI: Dr. Arbizzi - Mazzetti M.

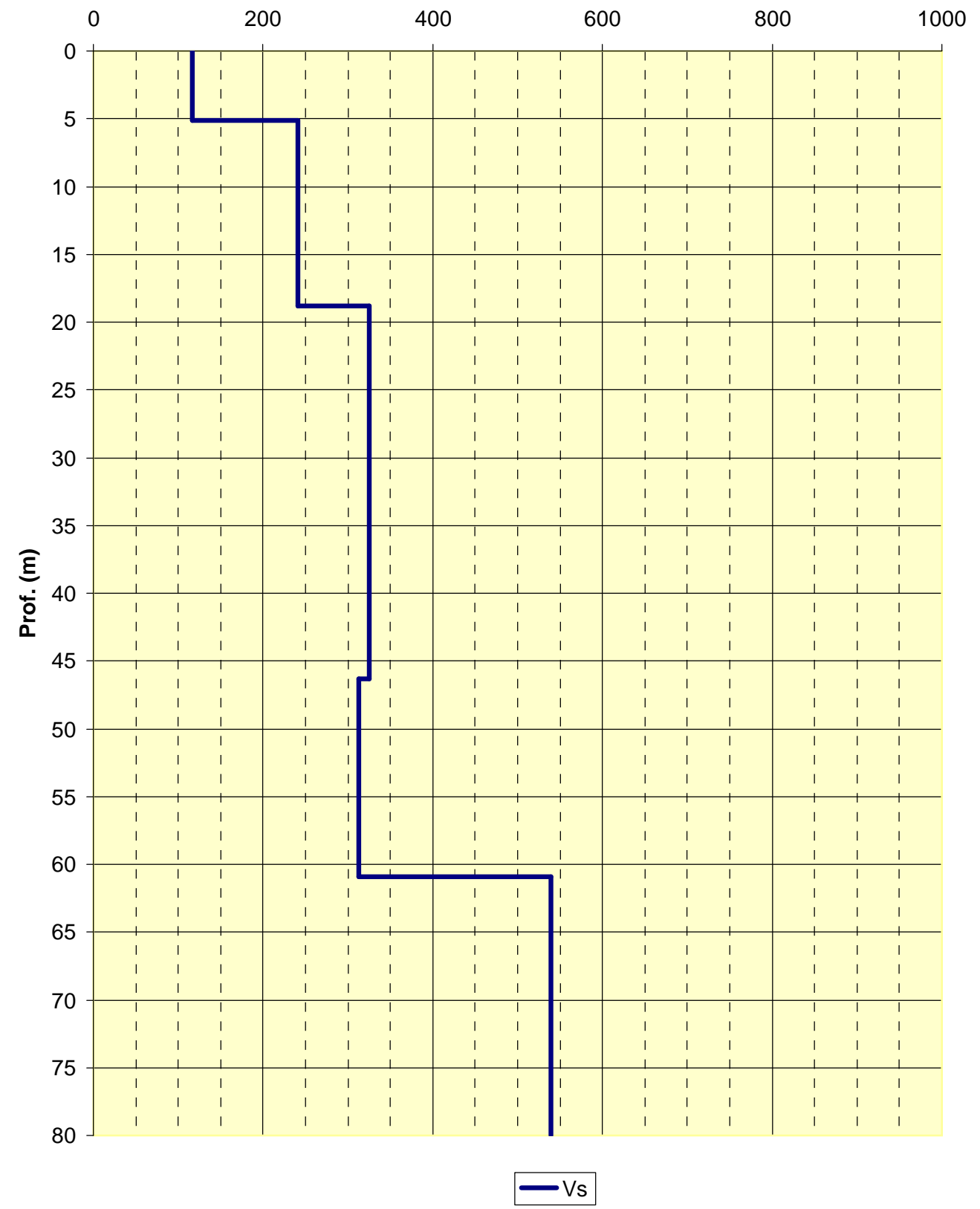
Spettro di potenza



Curva di dispersione



**Modello interpretativo
profilo Vs (m/s)**



STUDIO GEOLOGICO CENTROGEO
P.zza S.Quirino, 6 - 42015 CORREGGIO

INDAGINE HVSR N° RIO 9

LOCALITA': Rio Saliceto (RE)

COMMITTENTE: Amm. Comunale

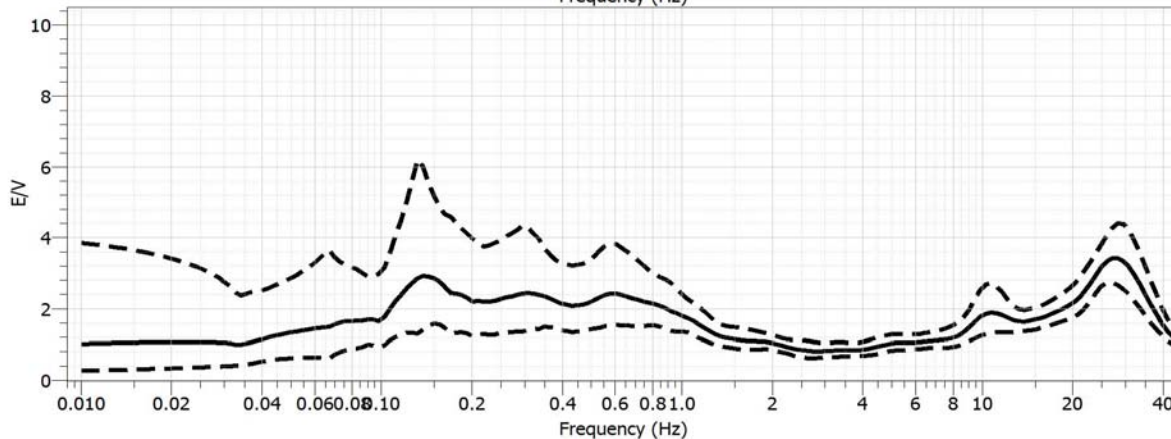
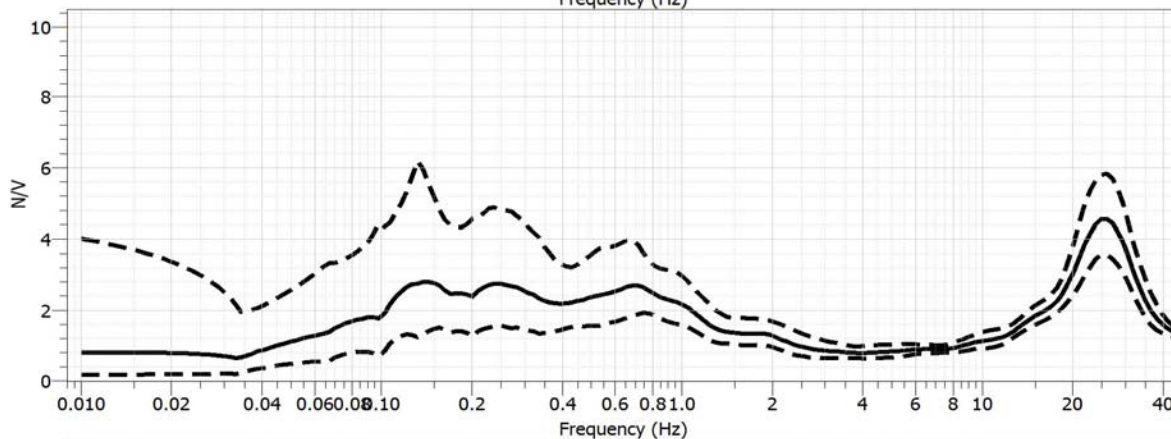
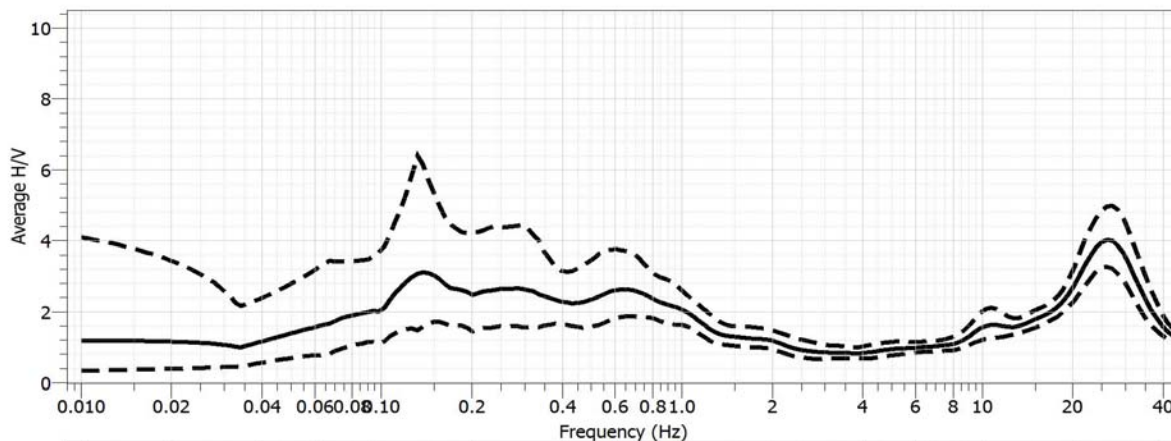
DATA: 29-09-2008

CANTIERE: PSC 2008

QUOTA: 25 m s.l.m.

OPERATORI: Dr. Arbizzi - Mazzetti M.

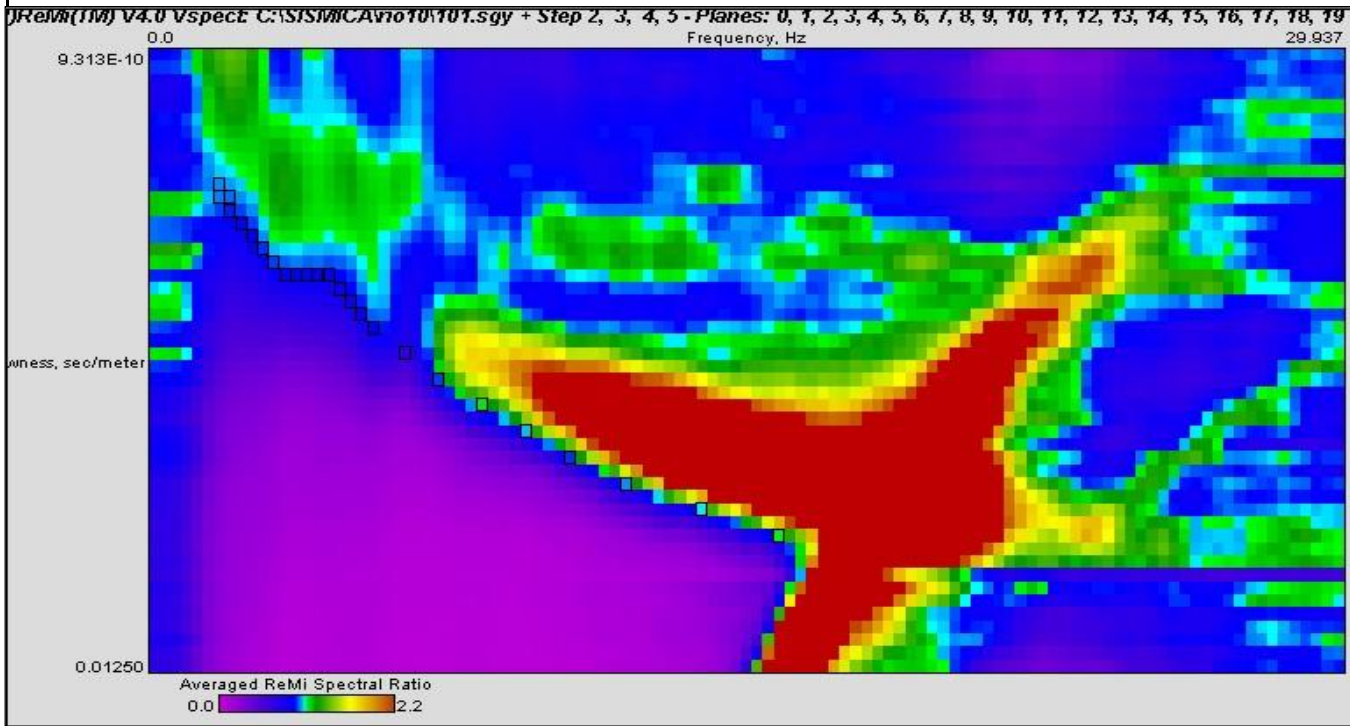
Rapporti spettrali



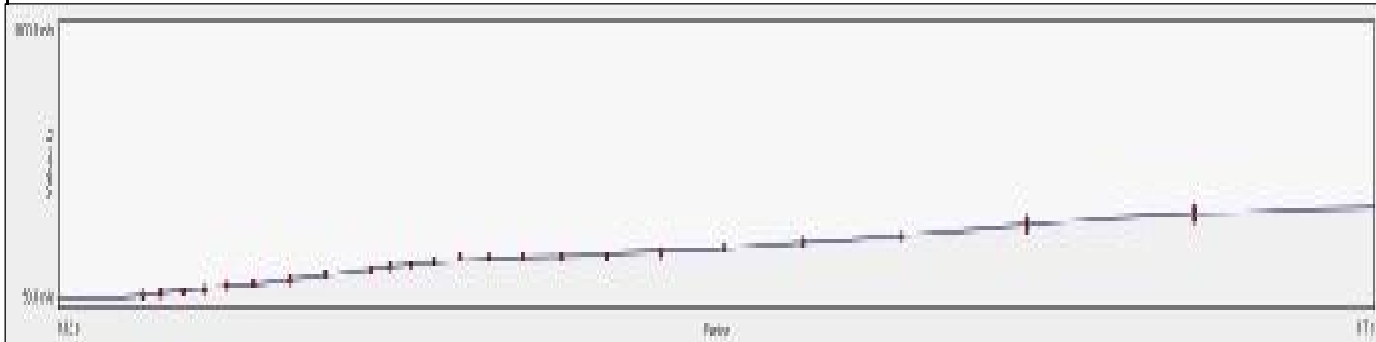
STUDIO GEOLOGICO CENTROGEO P.zza S.Quirino, 6 - 42015 CORREGGIO	INDAGINE Re.Mi. N° RIO 10
---	--

LOCALITA': Rio Saliceto (RE)	COMMITTENTE: Amm. Comunale
DATA: 23-09-2008	CANTIERE: PSC 2008
QUOTA: - m slm	OPERATORI: Dr. Arbizzi - Mazzetti M.

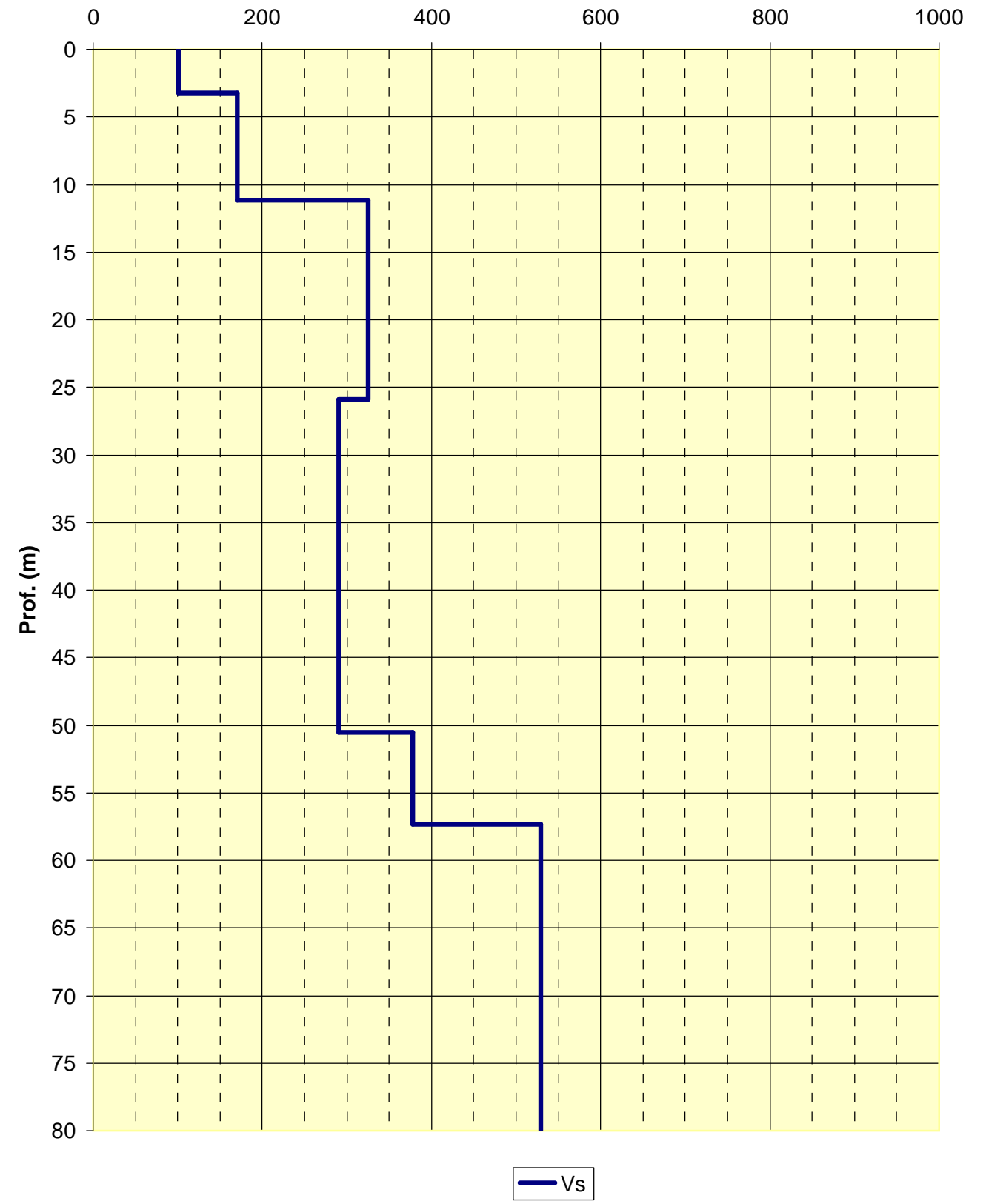
Spettro di potenza



Curva di dispersione



**Modello interpretativo
profilo Vs (m/s)**



STUDIO GEOLOGICO CENTROGEO
P.zza S.Quirino, 6 - 42015 CORREGGIO

INDAGINE HVSR N° RIO 10

LOCALITA': Rio Saliceto (RE)

COMMITTENTE: Amm. Comunale

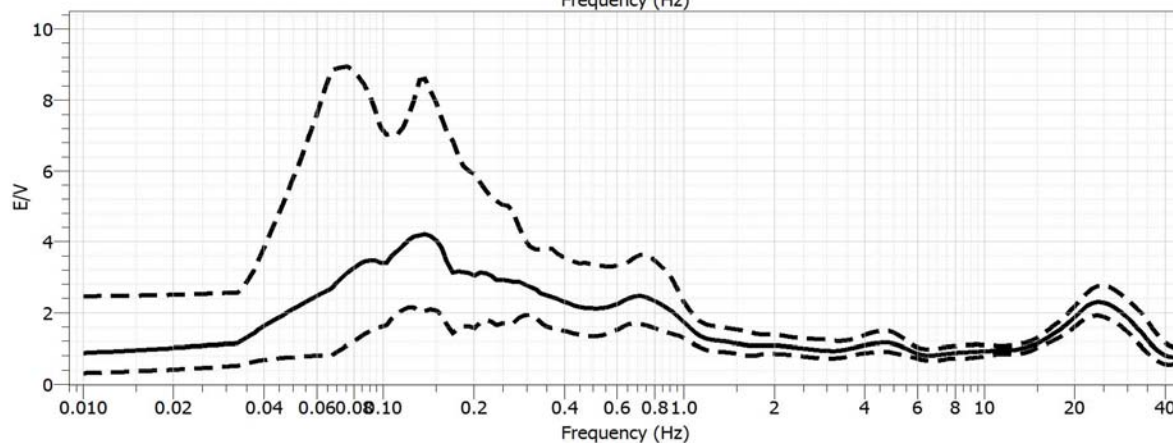
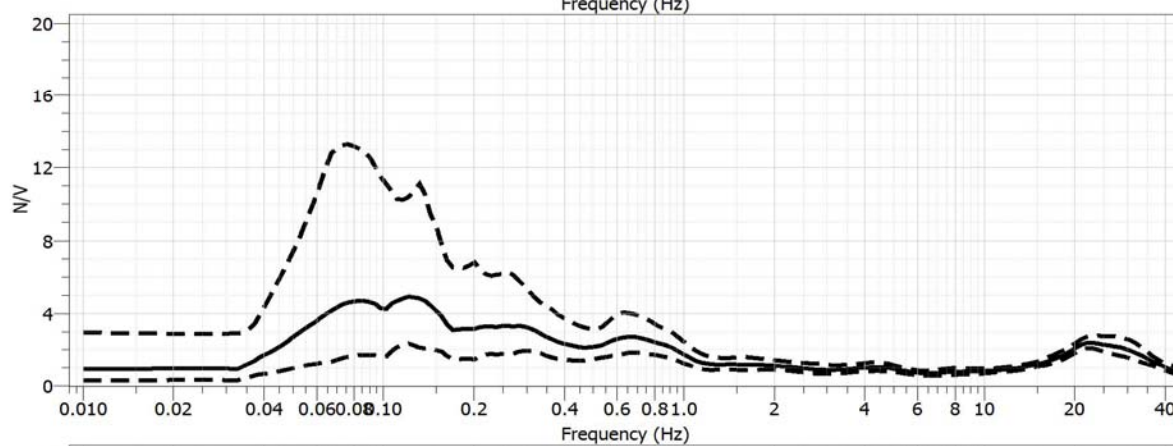
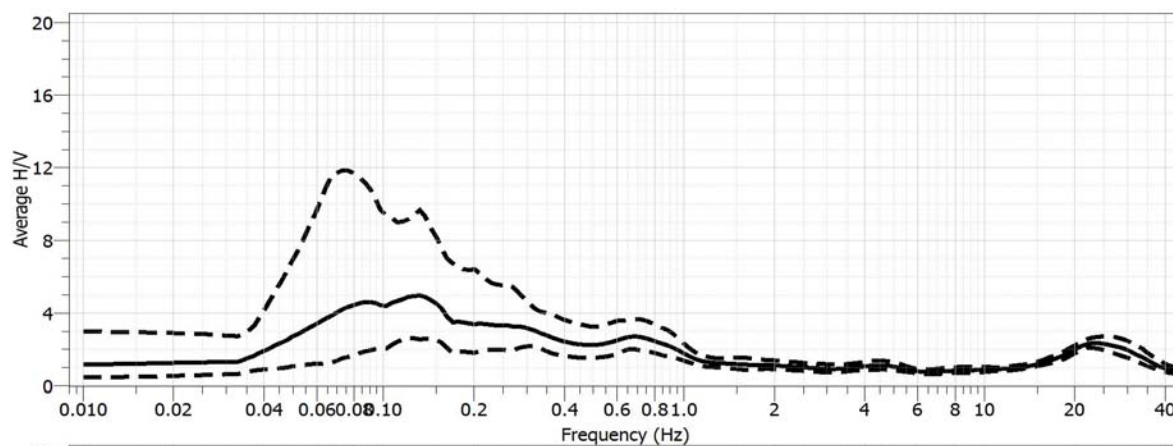
DATA: 29-09-2008

CANTIERE: PSC 2008

QUOTA: 25 m s.l.m.

OPERATORI: Dr. Arbizzi - Mazzetti M.

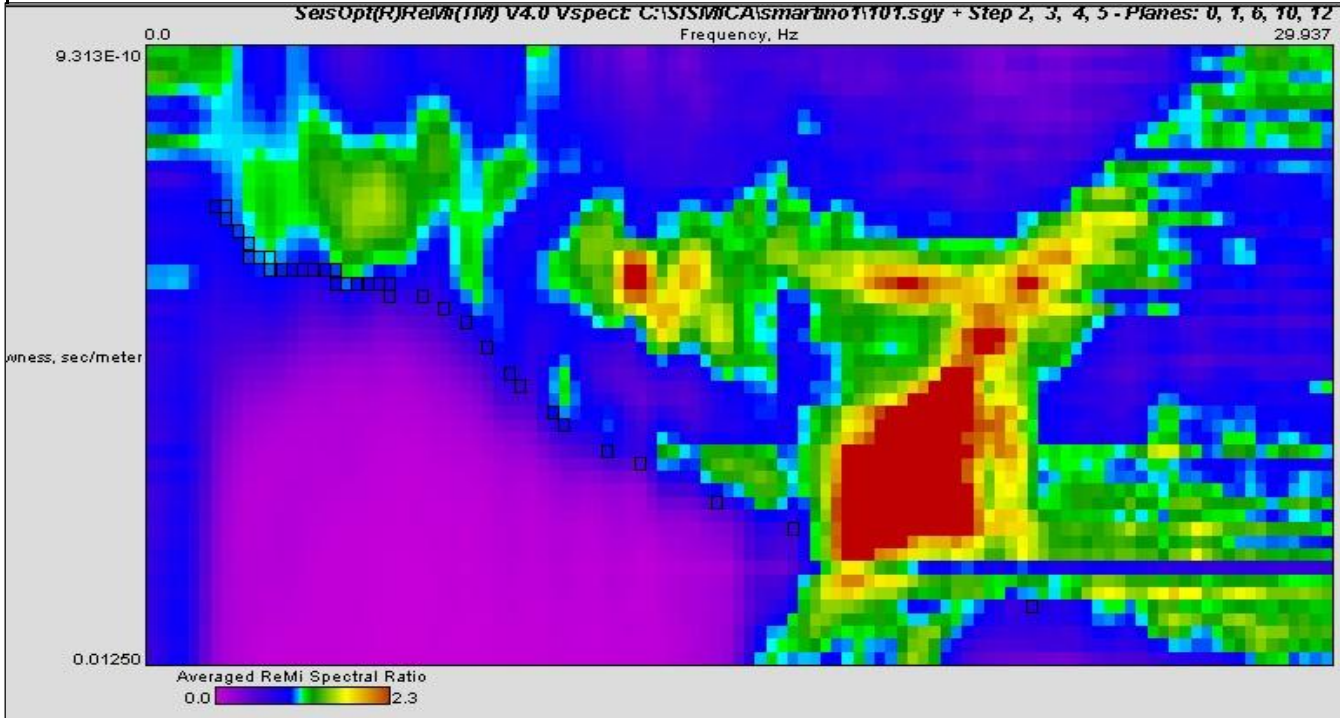
Rapporti spettrali



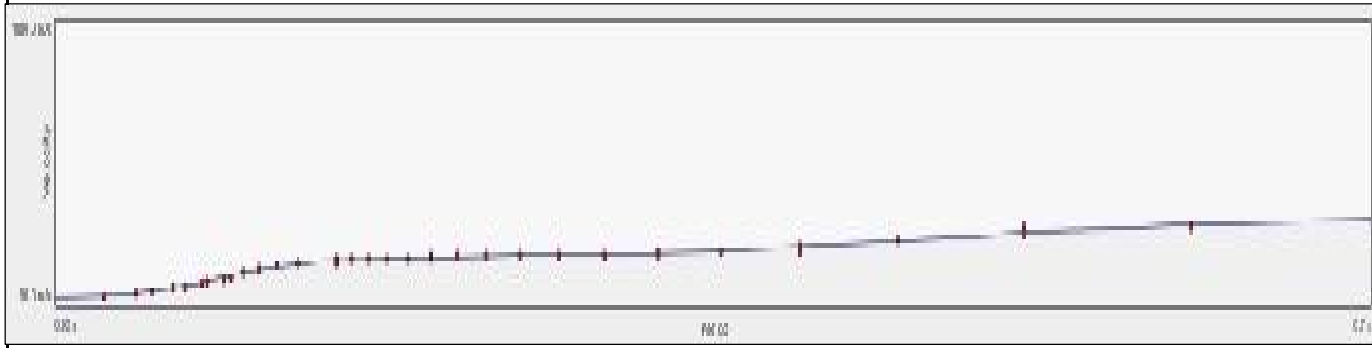
STUDIO GEOLOGICO CENTROGEO P.zza S. Quirino, 6 - 42015 CORREGGIO	INDAGINE Re.Mi. N° SMR 1
--	---

LOCALITA': San Martino in Rio (RE)	COMMITTENTE: Amm. Comunale
DATA: 23-09-2008	CANTIERE: PSC 2008
QUOTA: - m slm	OPERATORI: Dr. Arbizzi - Mazzetti M.

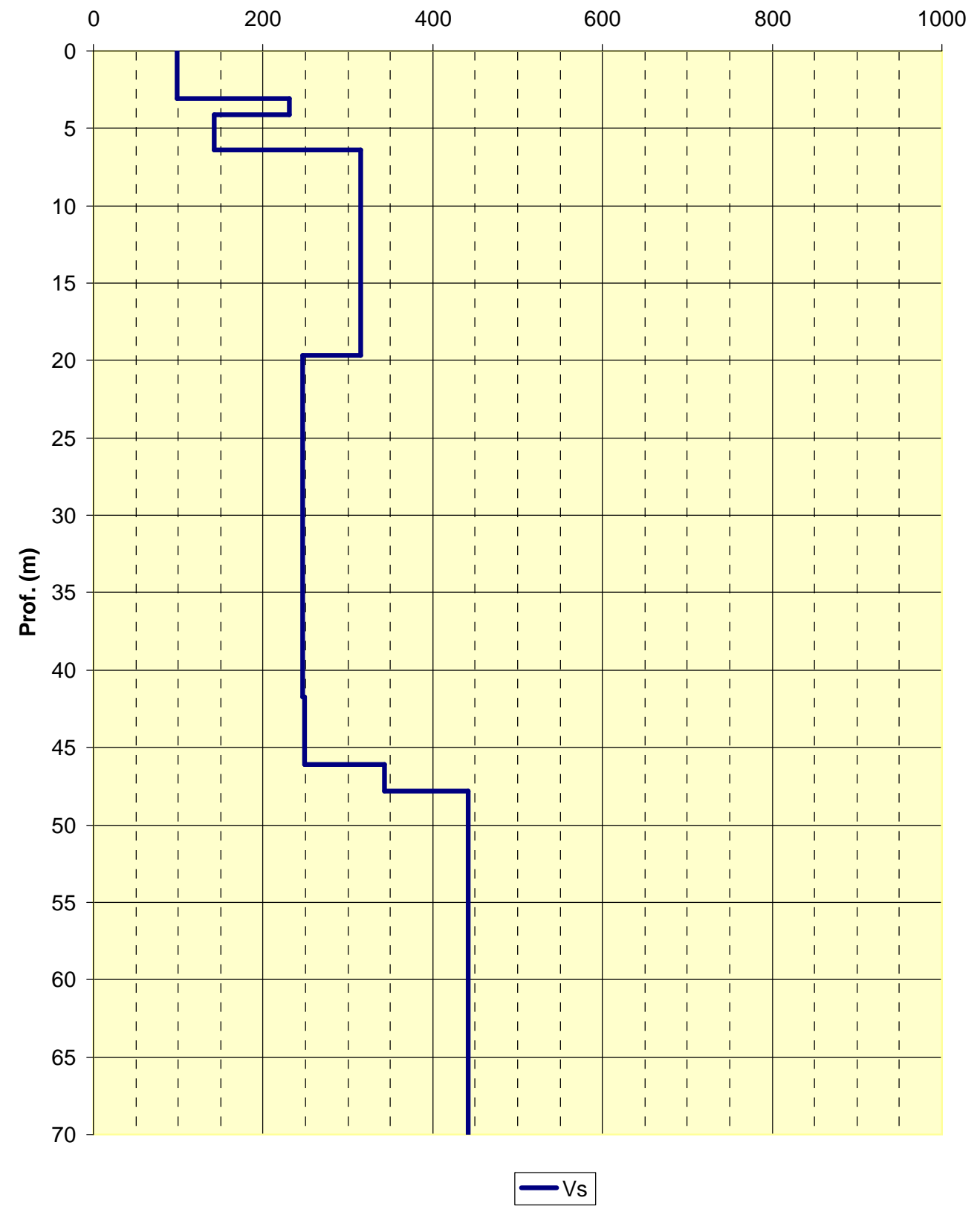
Spettro di potenza



Curva di dispersione



**Modello interpretativo
profilo Vs (m/s)**



STUDIO GEOLOGICO CENTROGEO
P.zza S.Quirino, 6 - 42015 CORREGGIO

INDAGINE HVSR N° SMR 1

LOCALITA': Rio Saliceto (RE)

COMMITTENTE: Amm. Comunale

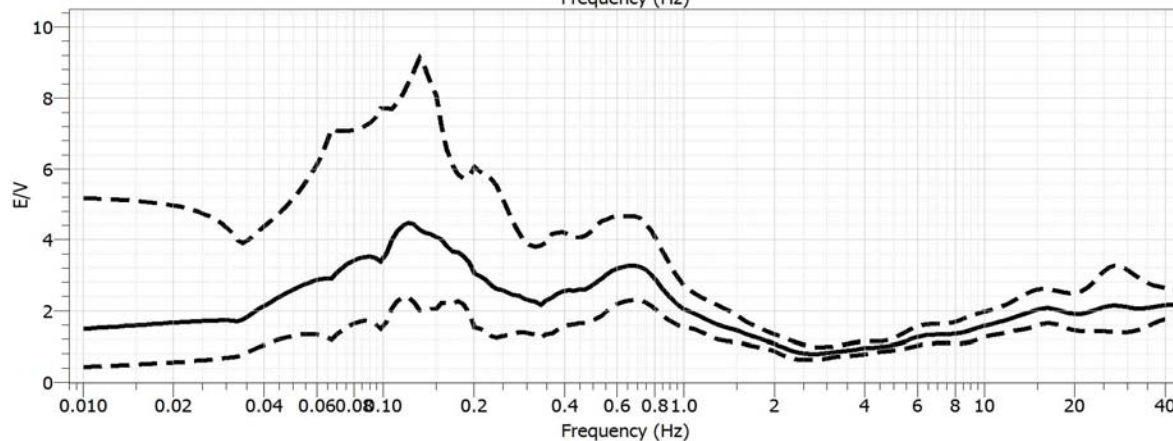
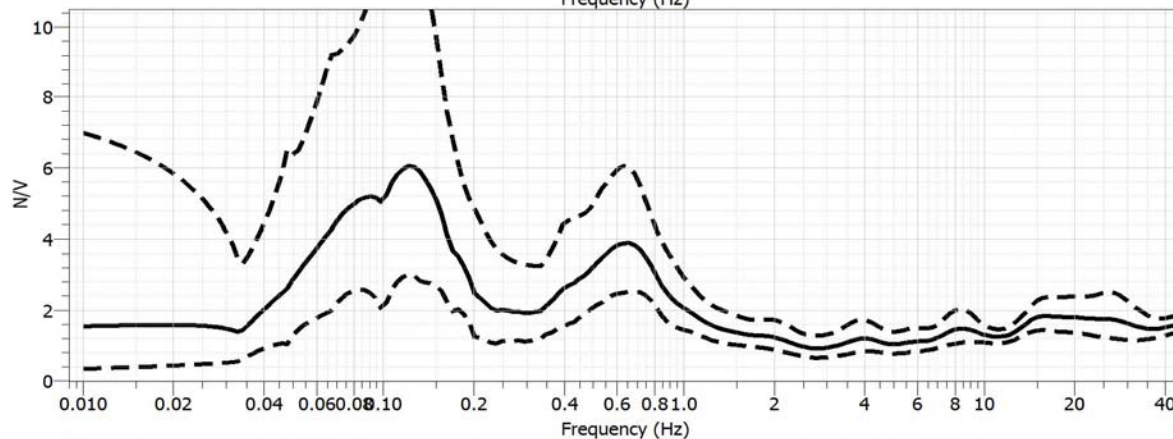
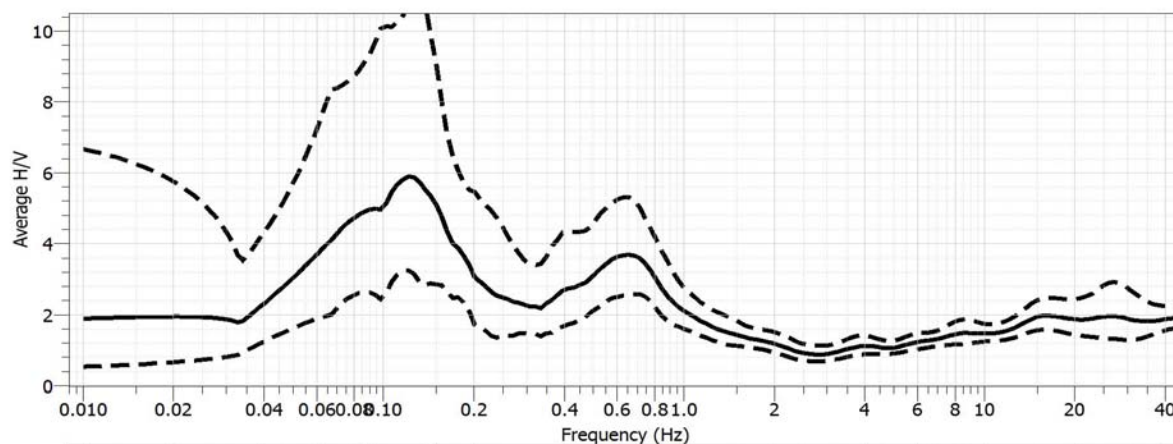
DATA: 03-10-2008

CANTIERE: PSC 2008

QUOTA: 36 m s.l.m.

OPERATORI: Dr. Arbizzi - Mazzetti M.

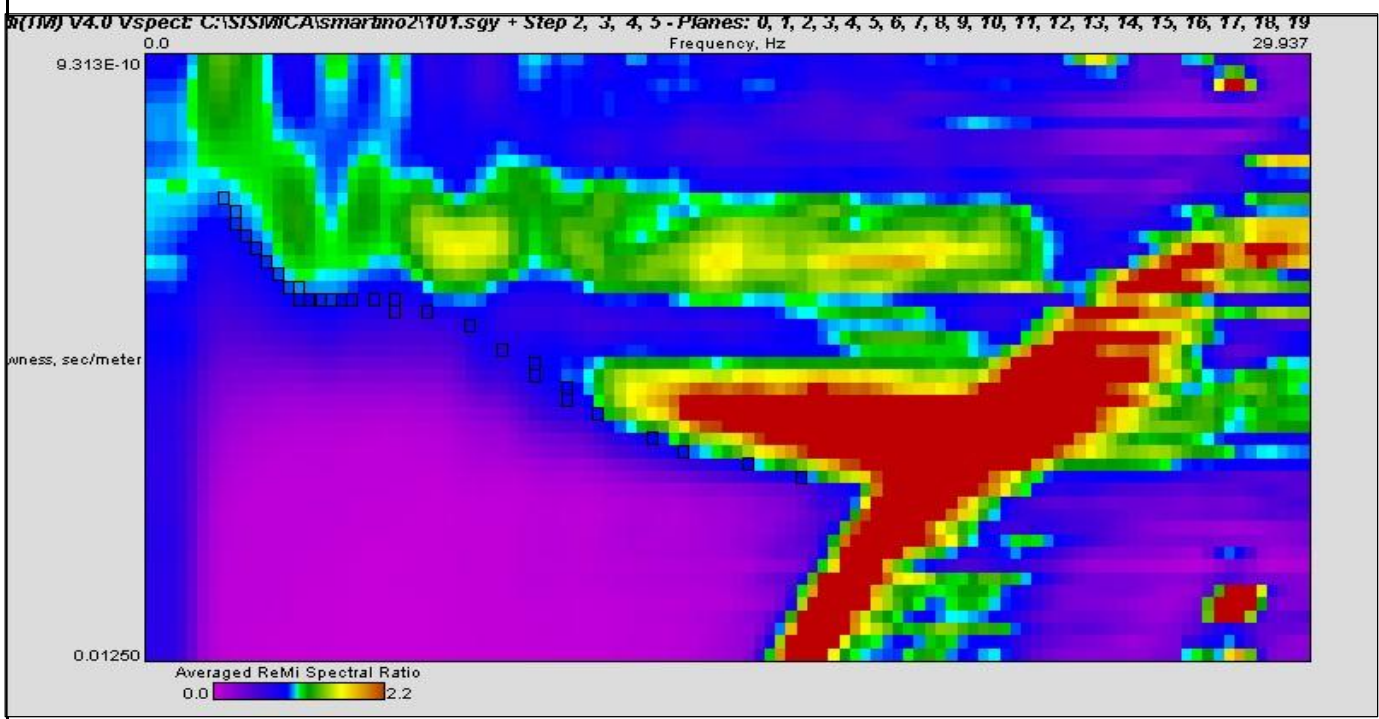
Rapporti spettrali



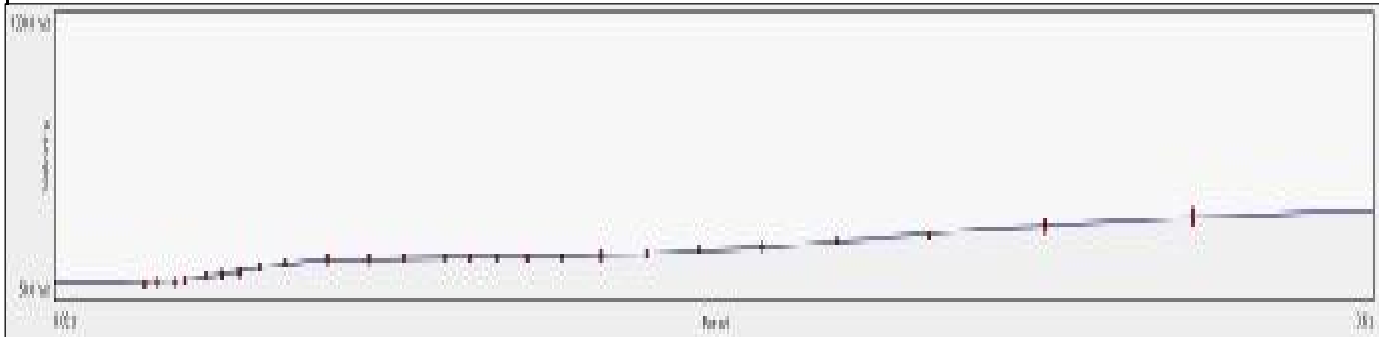
STUDIO GEOLOGICO CENTROGEO P.zza S. Quirino, 6 - 42015 CORREGGIO	INDAGINE Re.Mi. N° SMR 2
--	---

LOCALITA': San Martino in Rio (RE)	COMMITTENTE: Amm. Comunale
DATA: 23-09-2008	CANTIERE: PSC 2008
QUOTA: - m slm	OPERATORI: Dr. Arbizzi - Mazzetti M.

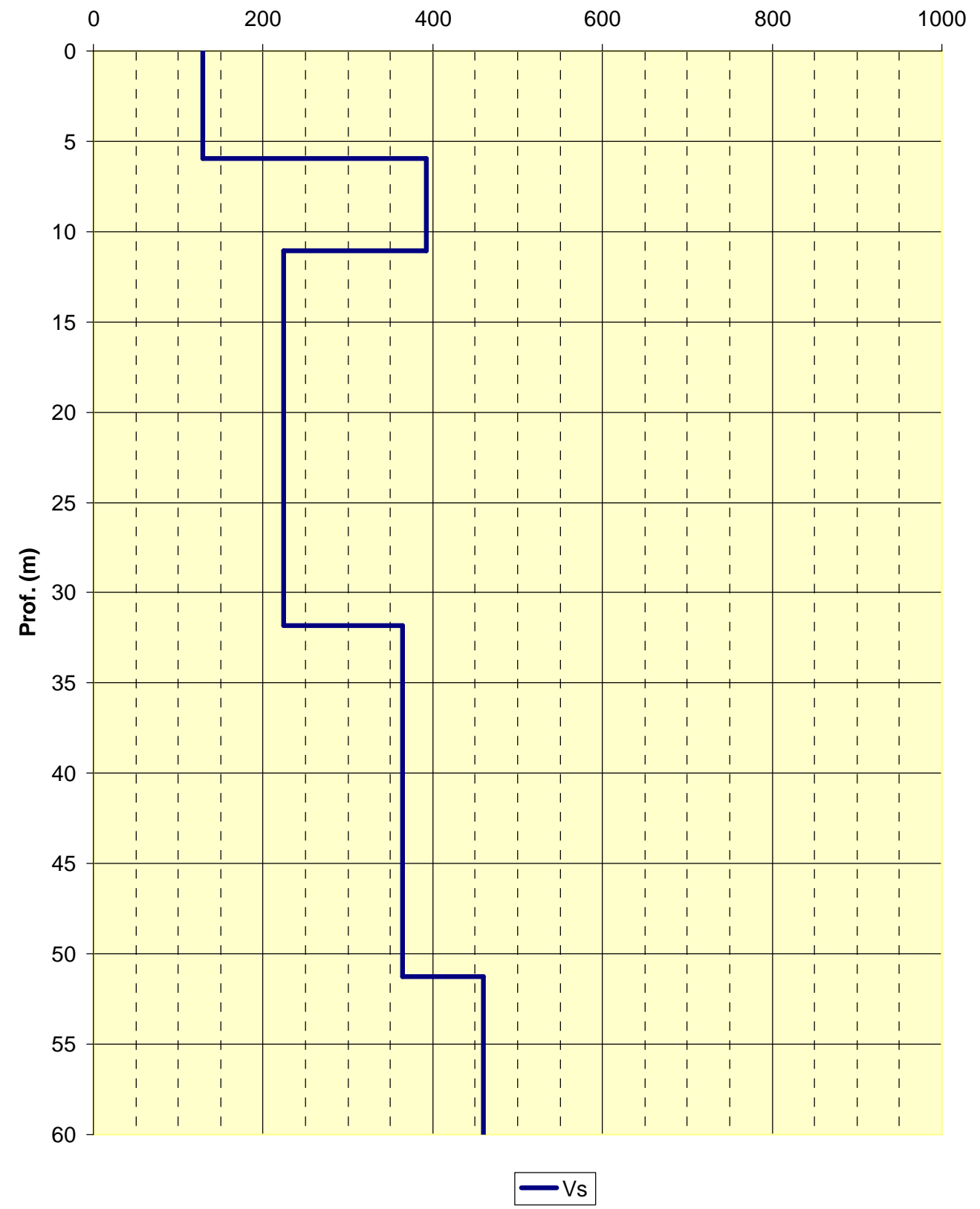
Spettro di potenza



Curva di dispersione



**Modello interpretativo
profilo Vs (m/s)**



STUDIO GEOLOGICO CENTROGEO
P.zza S.Quirino, 6 - 42015 CORREGGIO

INDAGINE HVSR N° SMR 2

LOCALITA': Rio Saliceto (RE)

COMMITTENTE: Amm. Comunale

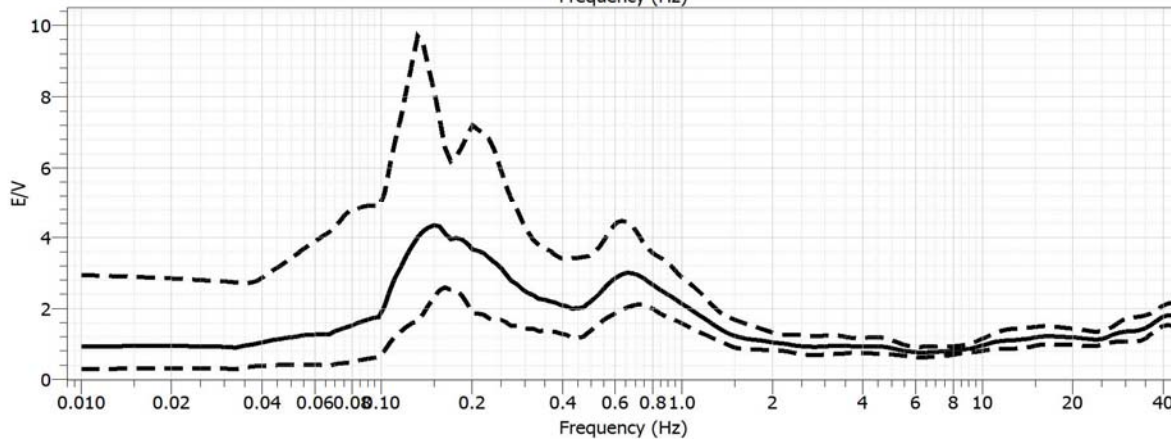
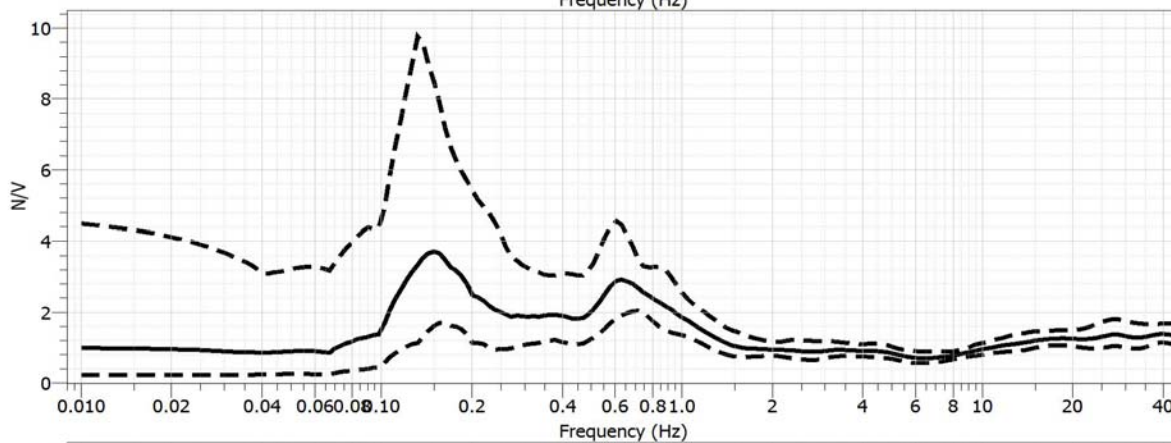
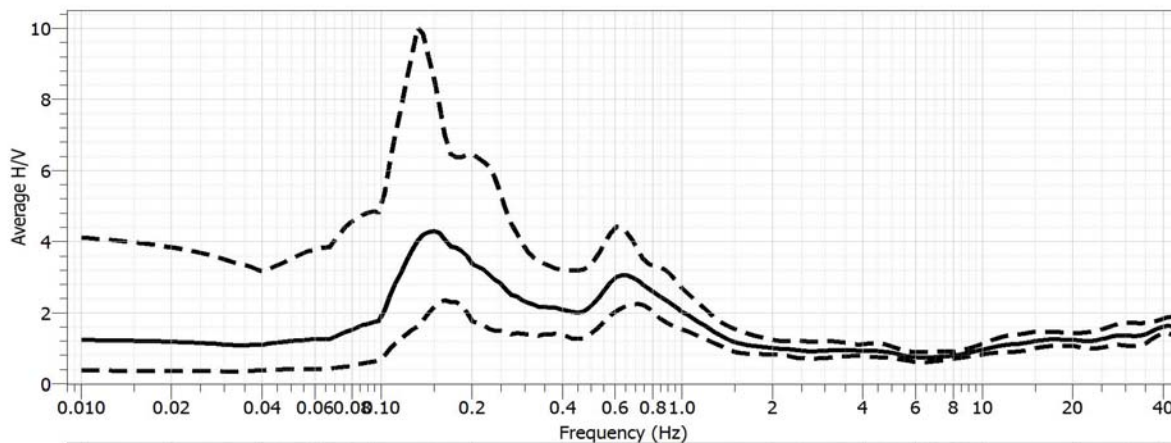
DATA: 03-10-2008

CANTIERE: PSC 2008

QUOTA: 32 m s.l.m.

OPERATORI: Dr. Arbizzi - Mazzetti M.

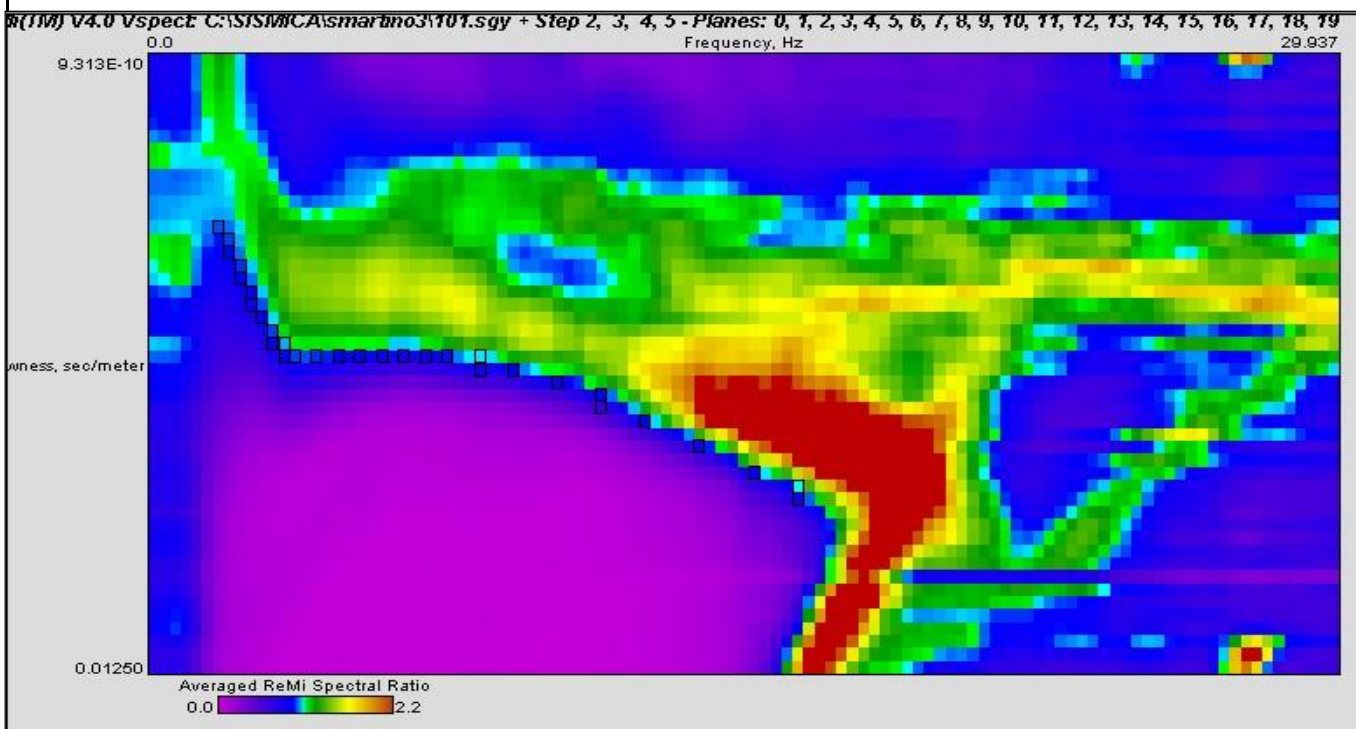
Rapporti spettrali



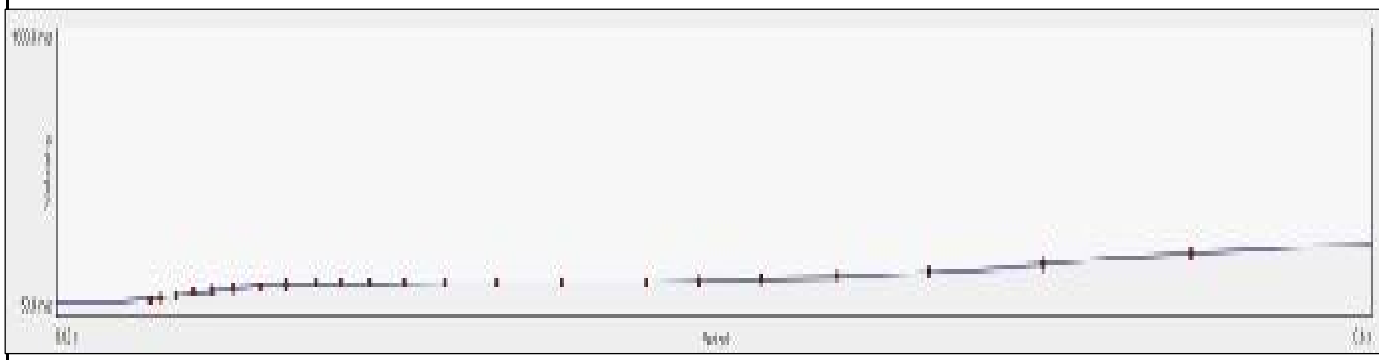
STUDIO GEOLOGICO CENTROGEO P.zza S. Quirino, 6 - 42015 CORREGGIO	INDAGINE Re.Mi. N° SMR 3
--	---

LOCALITA': San Martino in Rio (RE)	COMMITTENTE: Amm. Comunale
DATA: 23-09-2008	CANTIERE: PSC 2008
QUOTA: - m slm	OPERATORI: Dr. Arbizzi - Mazzetti M.

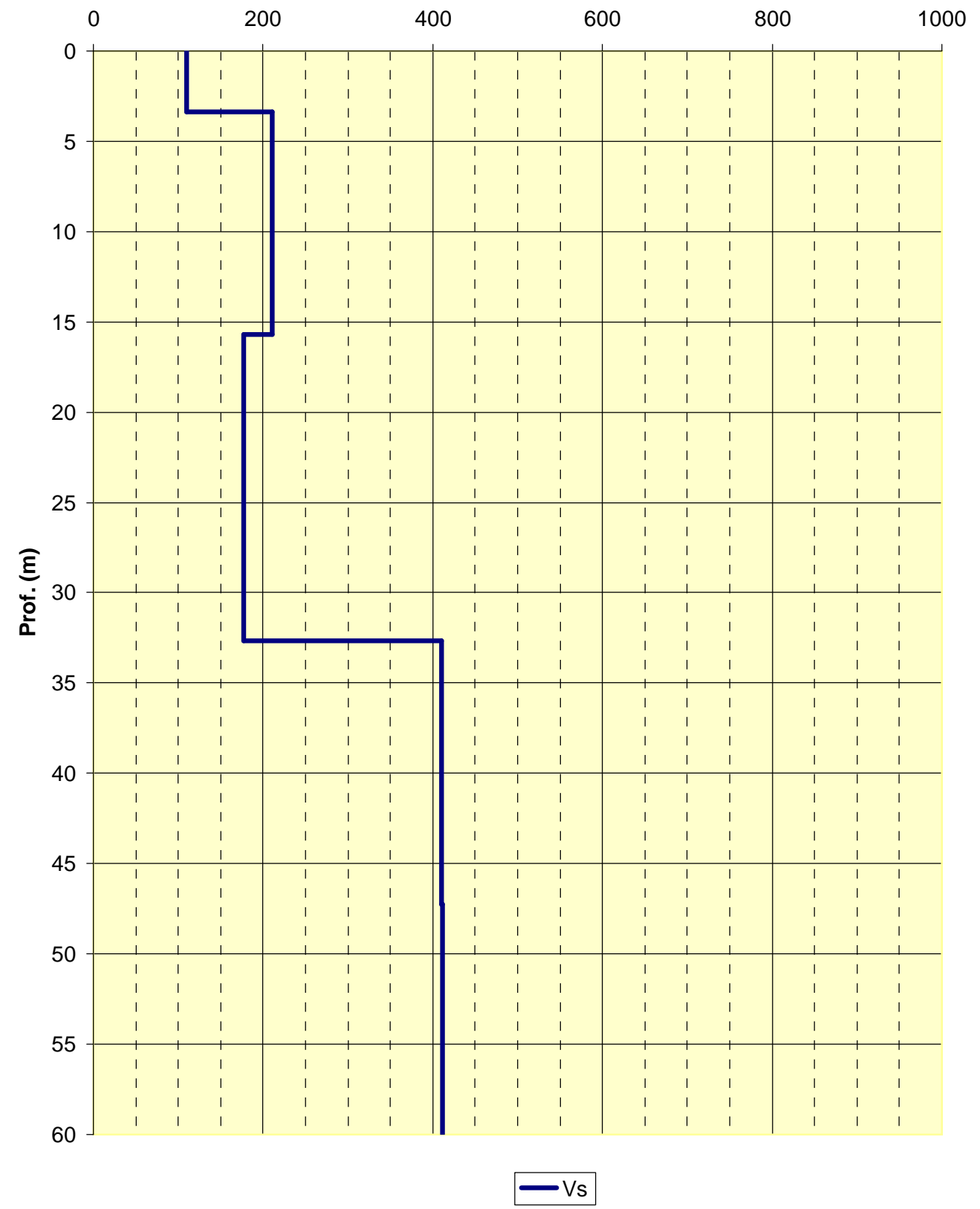
Spettro di potenza



Curva di dispersione

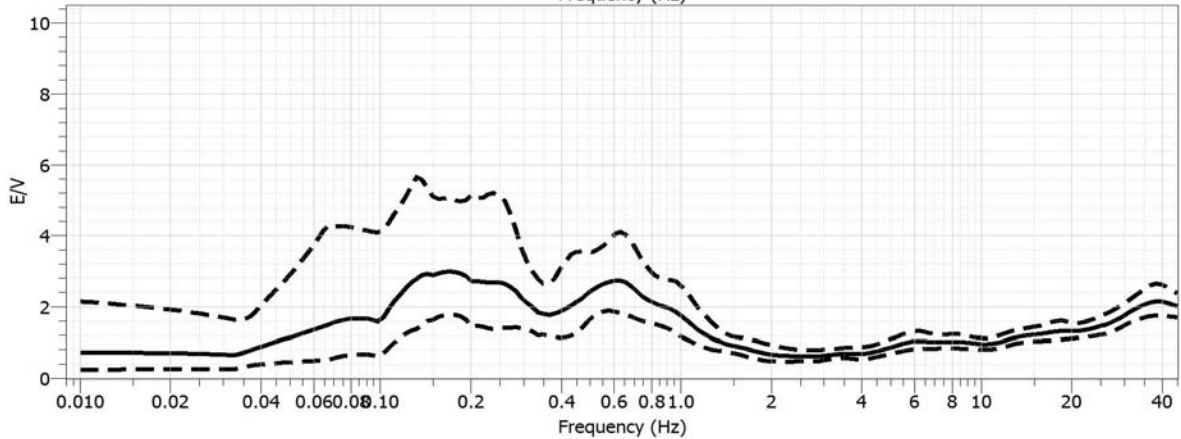
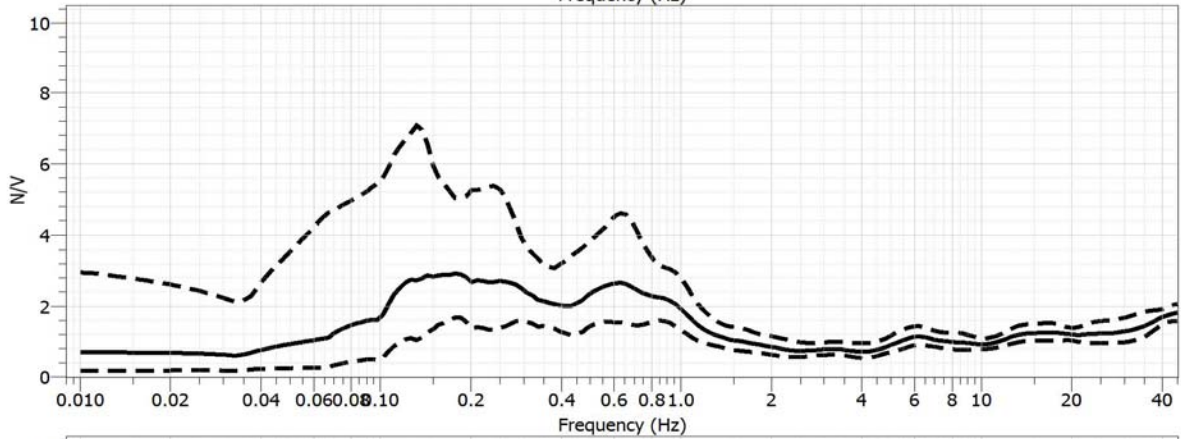
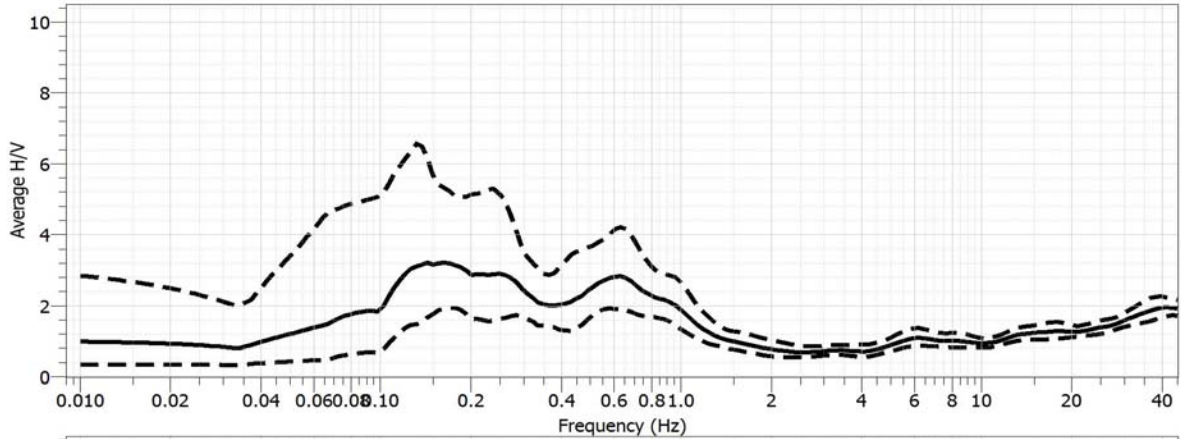


Modello interpretativo profilo Vs (m/s)



STUDIO GEOLOGICO CENTROGEO P.zza S.Quirino, 6 - 42015 CORREGGIO	INDAGINE HVSR N° SMR 3
LOCALITA': Rio Saliceto (RE)	COMMITTENTE: Amm. Comunale
DATA: 03-10-2008	CANTIERE: PSC 2008
QUOTA: 33 m s.l.m.	OPERATORI: Dr. Arbizzi - Mazzetti M.

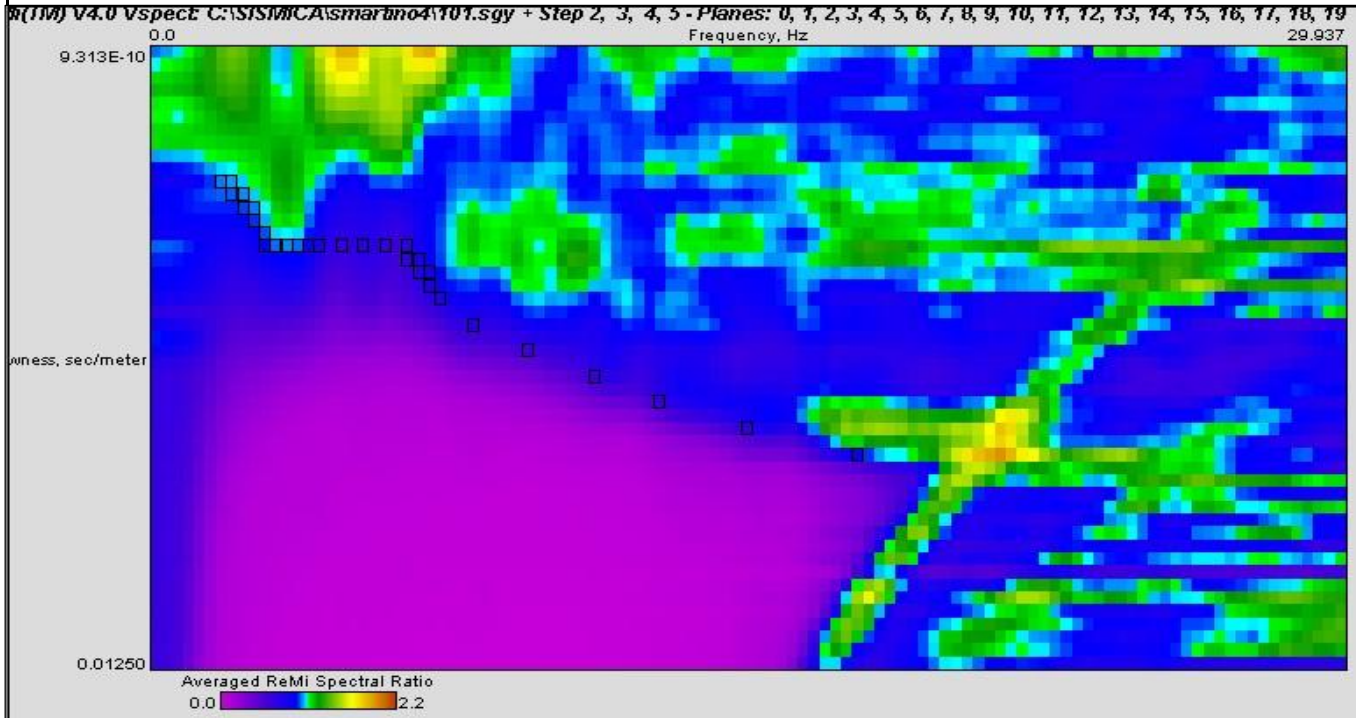
Rapporti spettrali



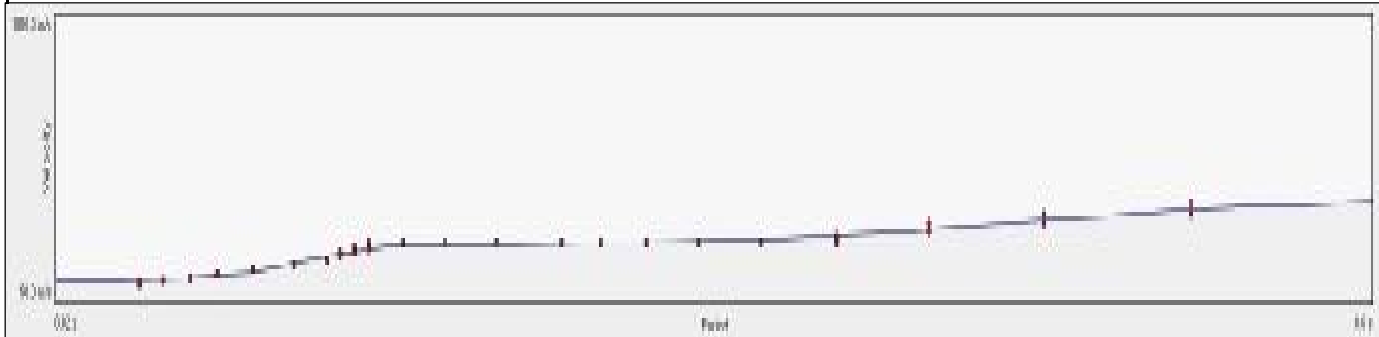
STUDIO GEOLOGICO CENTROGEO P.zza S.Quirino, 6 - 42015 CORREGGIO	INDAGINE Re.Mi. N° SMR 4
---	---

LOCALITA': San Martino in Rio (RE)	COMMITTENTE: Amm. Comunale
DATA: 23-09-2008	CANTIERE: PSC 2008
QUOTA: - m slm	OPERATORI: Dr. Arbizzi - Mazzetti M.

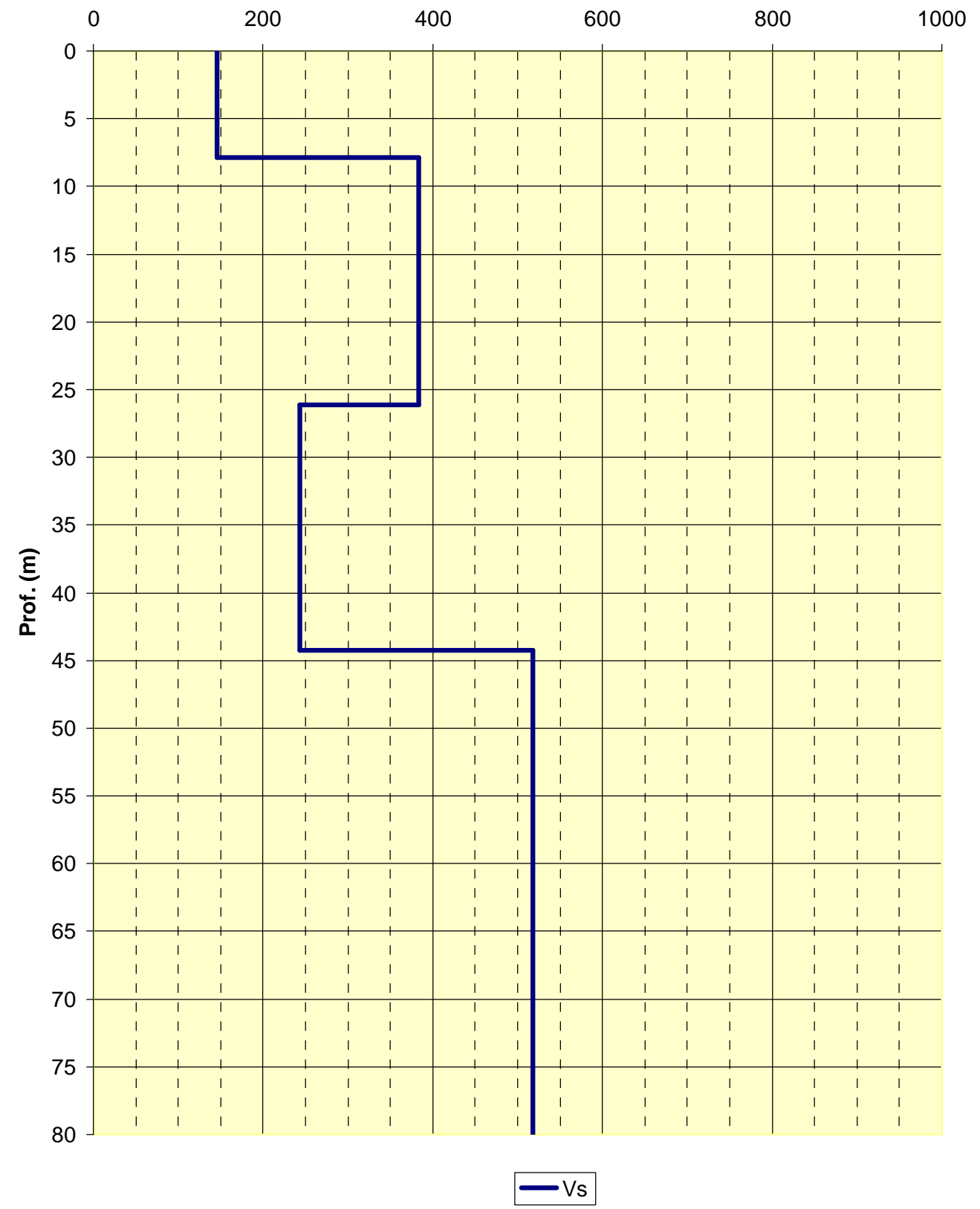
Spettro di potenza



Curva di dispersione



Modello interpretativo profilo Vs (m/s)



STUDIO GEOLOGICO CENTROGEO
P.zza S.Quirino, 6 - 42015 CORREGGIO

INDAGINE HVSR N° SMR 4

LOCALITA': Rio Saliceto (RE)

COMMITTENTE: Amm. Comunale

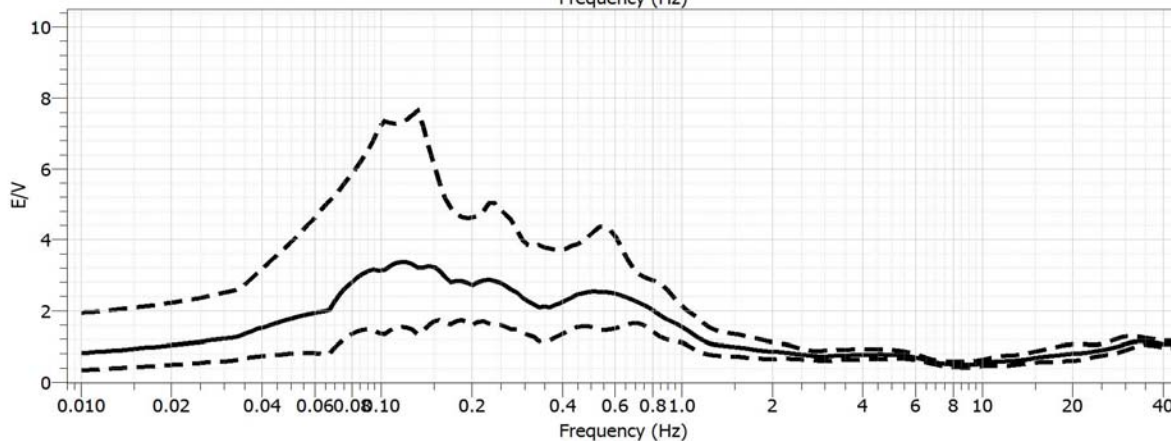
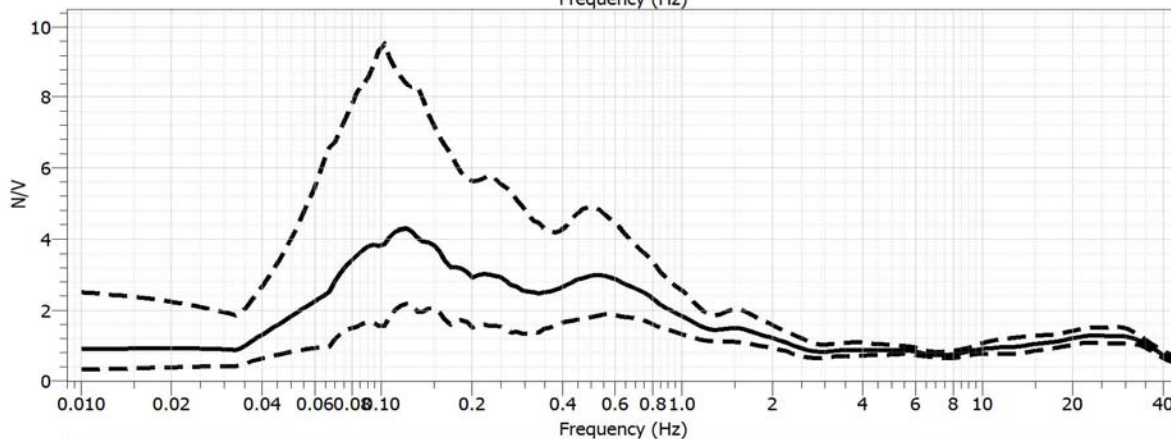
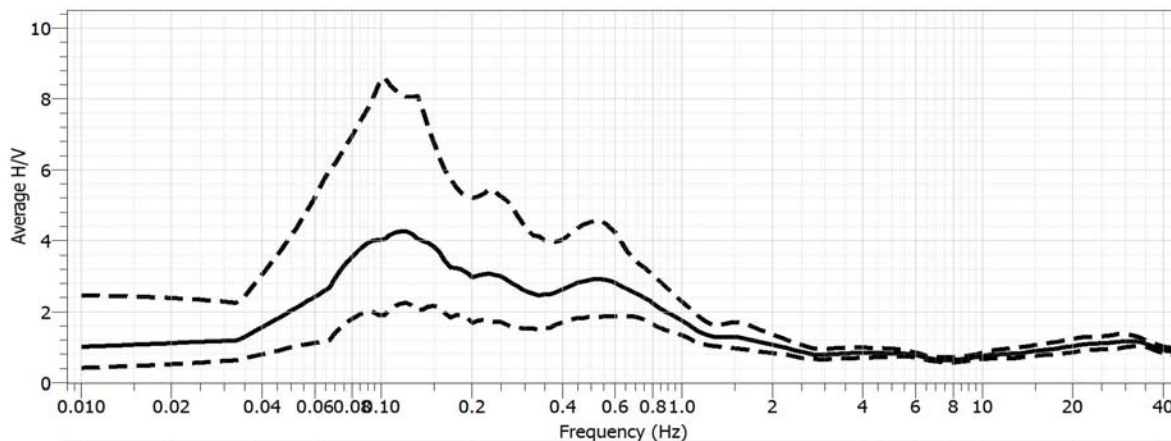
DATA: 03-10-2008

CANTIERE: PSC 2008

QUOTA: 36 m s.l.m.

OPERATORI: Dr. Arbizzi - Mazzetti M.

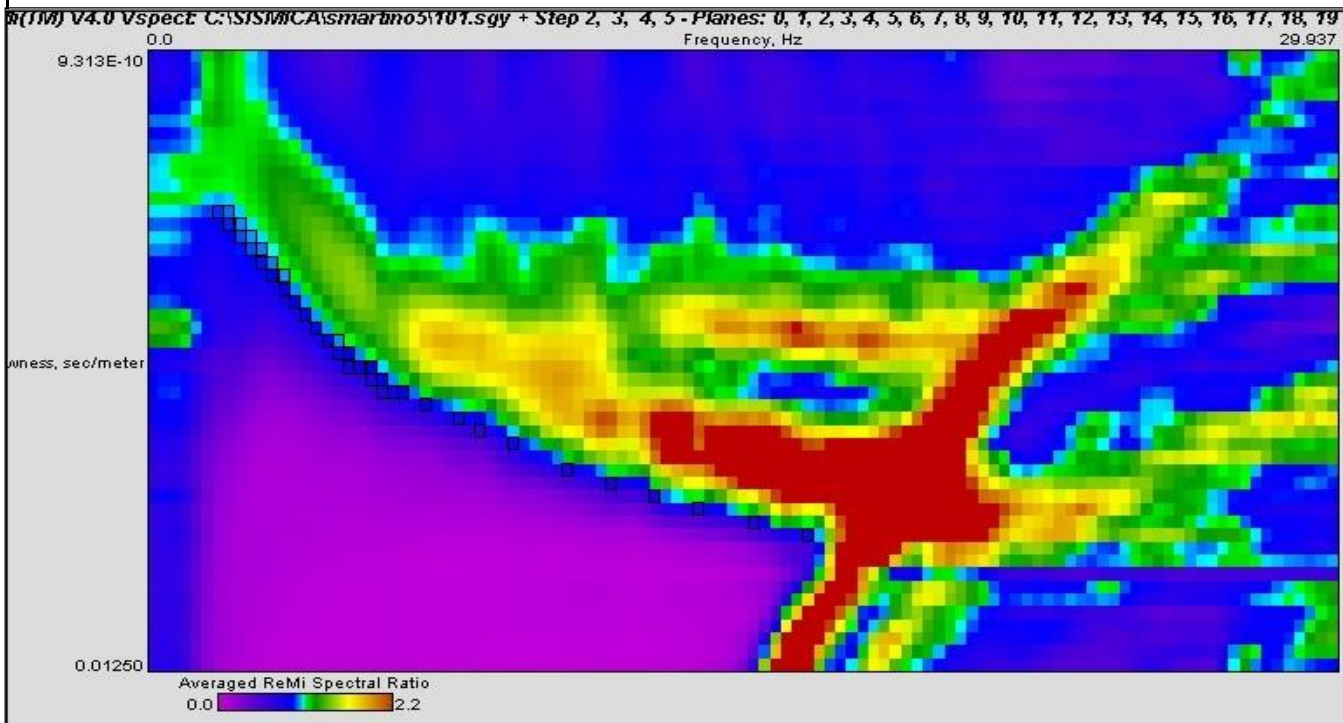
Rapporti spettrali



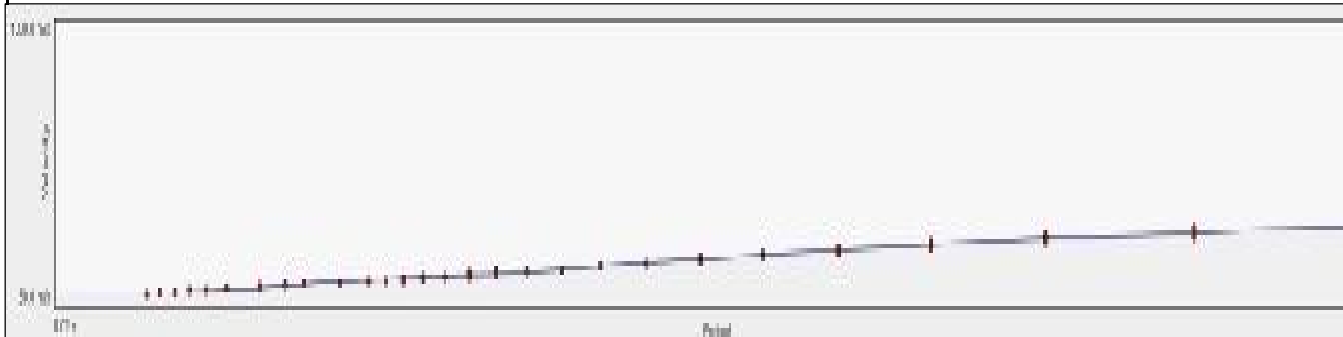
STUDIO GEOLOGICO CENTROGEO P.zza S. Quirino, 6 - 42015 CORREGGIO	INDAGINE Re.Mi. N° SMR 5
--	---

LOCALITA': San Martino in Rio (RE)	COMMITTENTE: Amm. Comunale
DATA: 23-09-2008	CANTIERE: PSC 2008
QUOTA: - m slm	OPERATORI: Dr. Arbizzi - Mazzetti M.

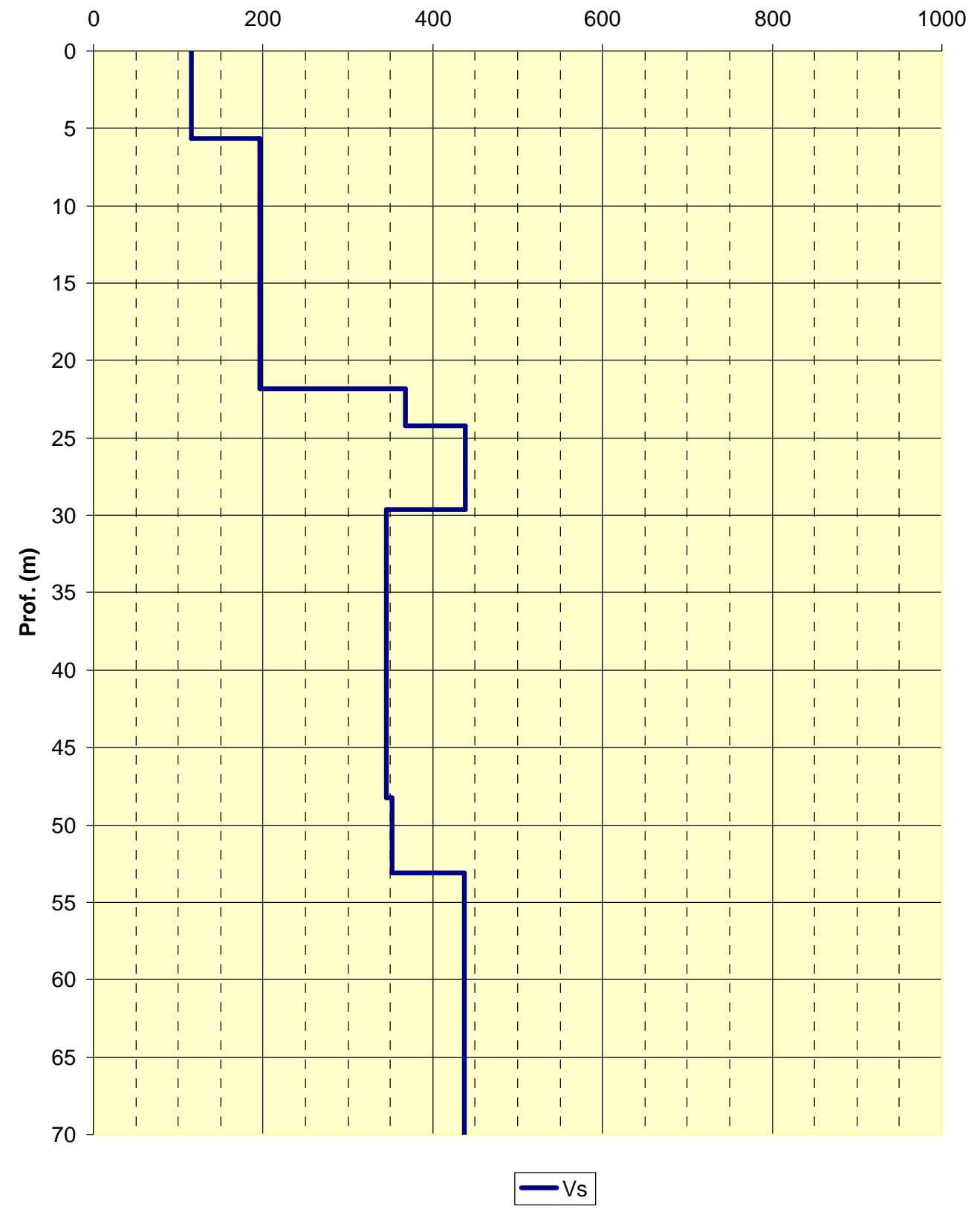
Spettro di potenza



Curva di dispersione



**Modello interpretativo
profilo Vs (m/s)**



STUDIO GEOLOGICO CENTROGEO
P.zza S.Quirino, 6 - 42015 CORREGGIO

INDAGINE HVSR N° SMR 5

LOCALITA': Rio Saliceto (RE)

COMMITTENTE: Amm. Comunale

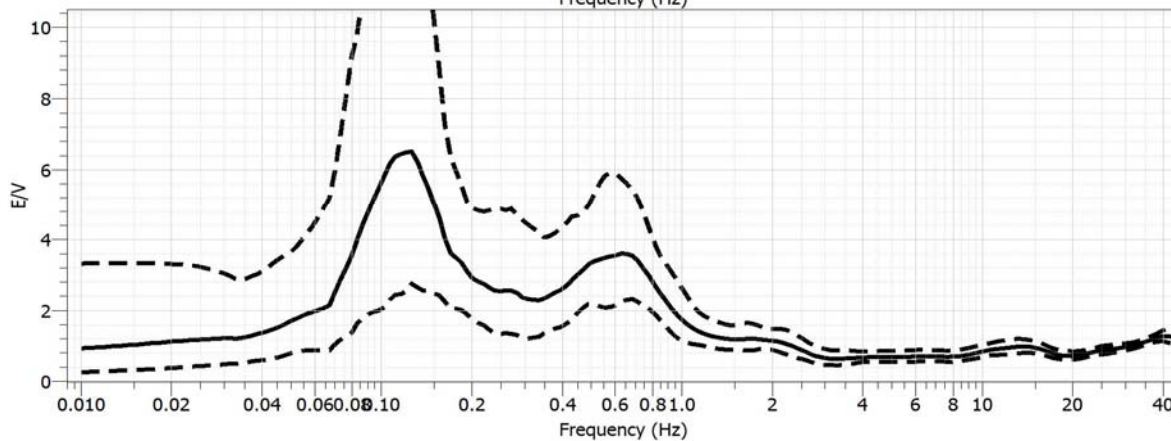
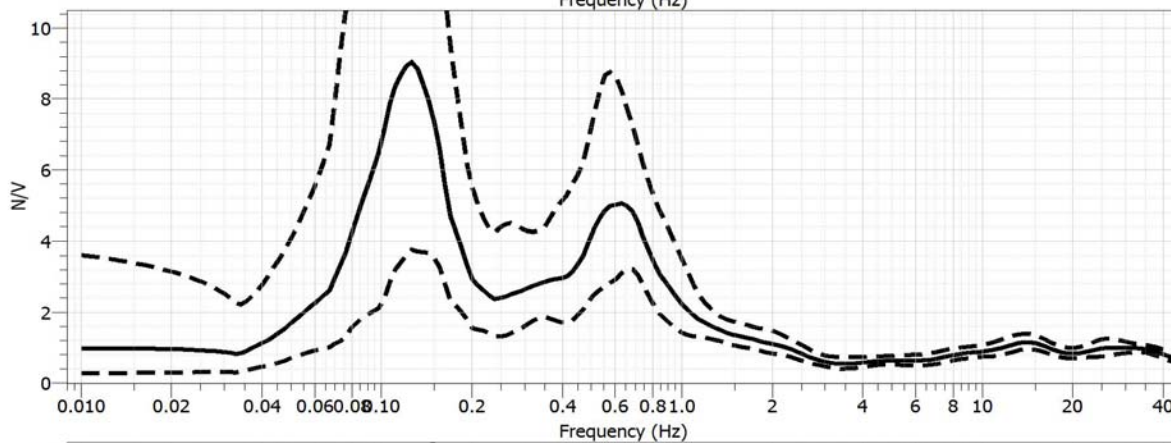
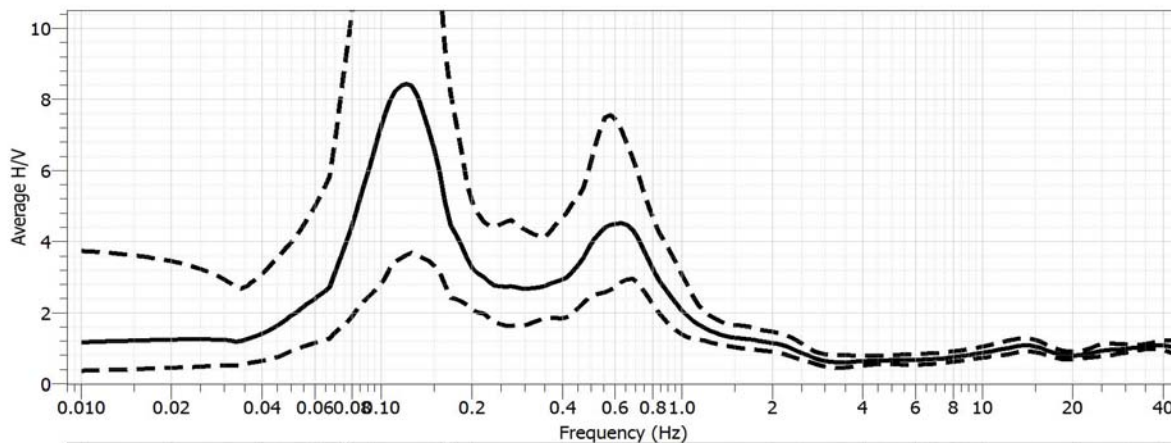
DATA: 03-10-2008

CANTIERE: PSC 2008

QUOTA: 38 m s.l.m.

OPERATORI: Dr. Arbizzi - Mazzetti M.

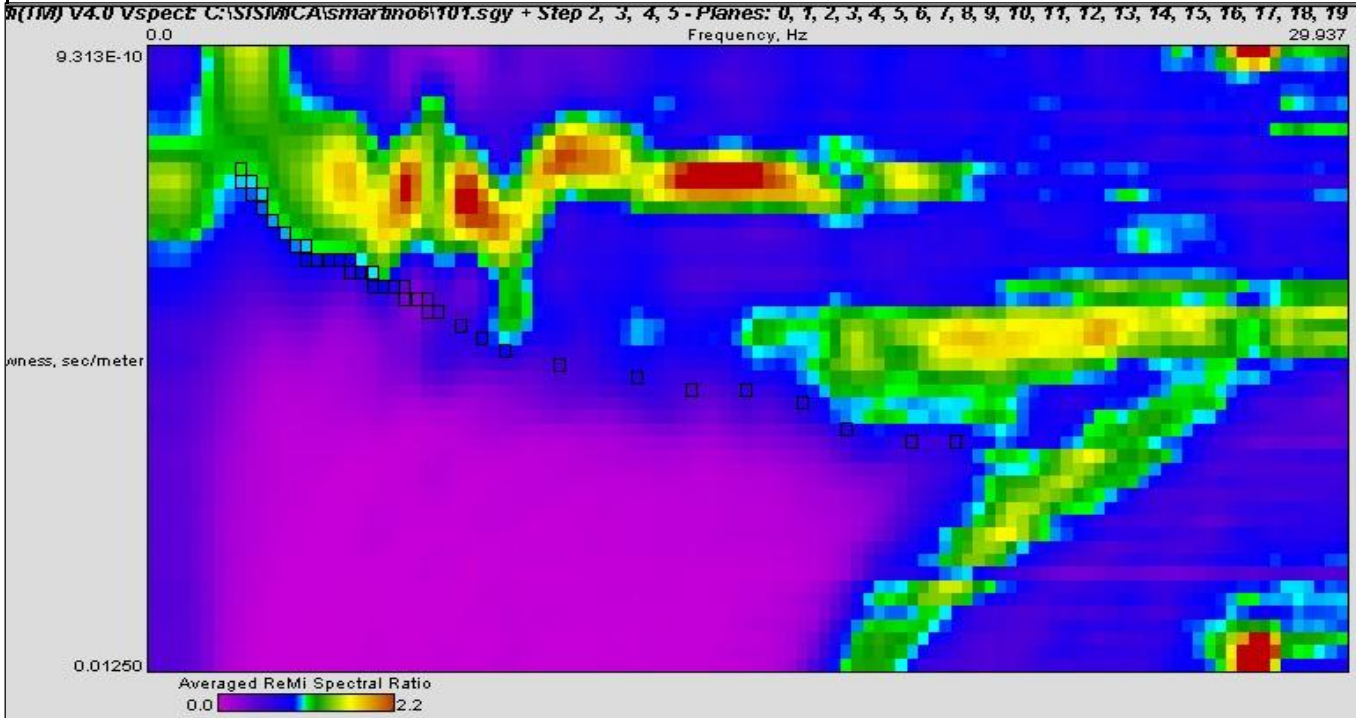
Rapporti spettrali



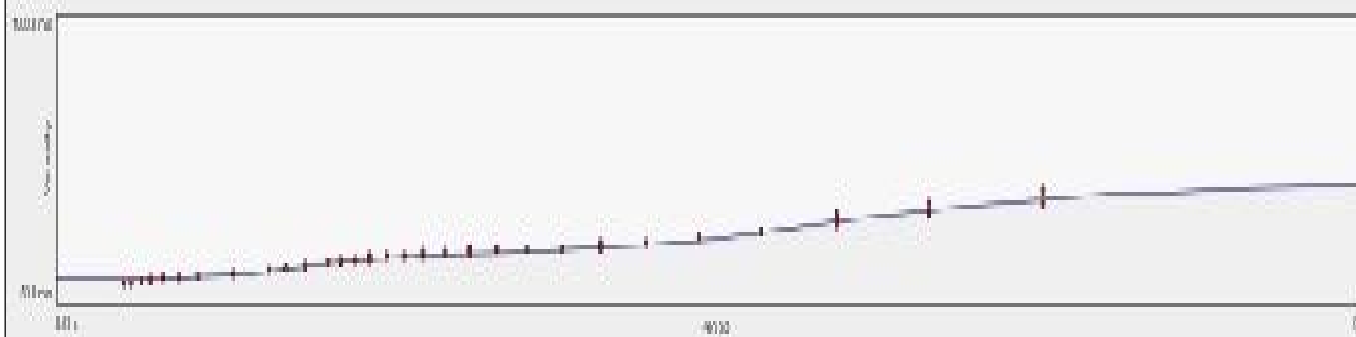
STUDIO GEOLOGICO CENTROGEO P.zza S.Quirino, 6 - 42015 CORREGGIO	INDAGINE Re.Mi. N° SMR 6
---	---

LOCALITA': San Martino in Rio (RE)	COMMITTENTE: Amm. Comunale
DATA: 23-09-2008	CANTIERE: PSC 2008
QUOTA: - m slm	OPERATORI: Dr. Arbizzi - Mazzetti M.

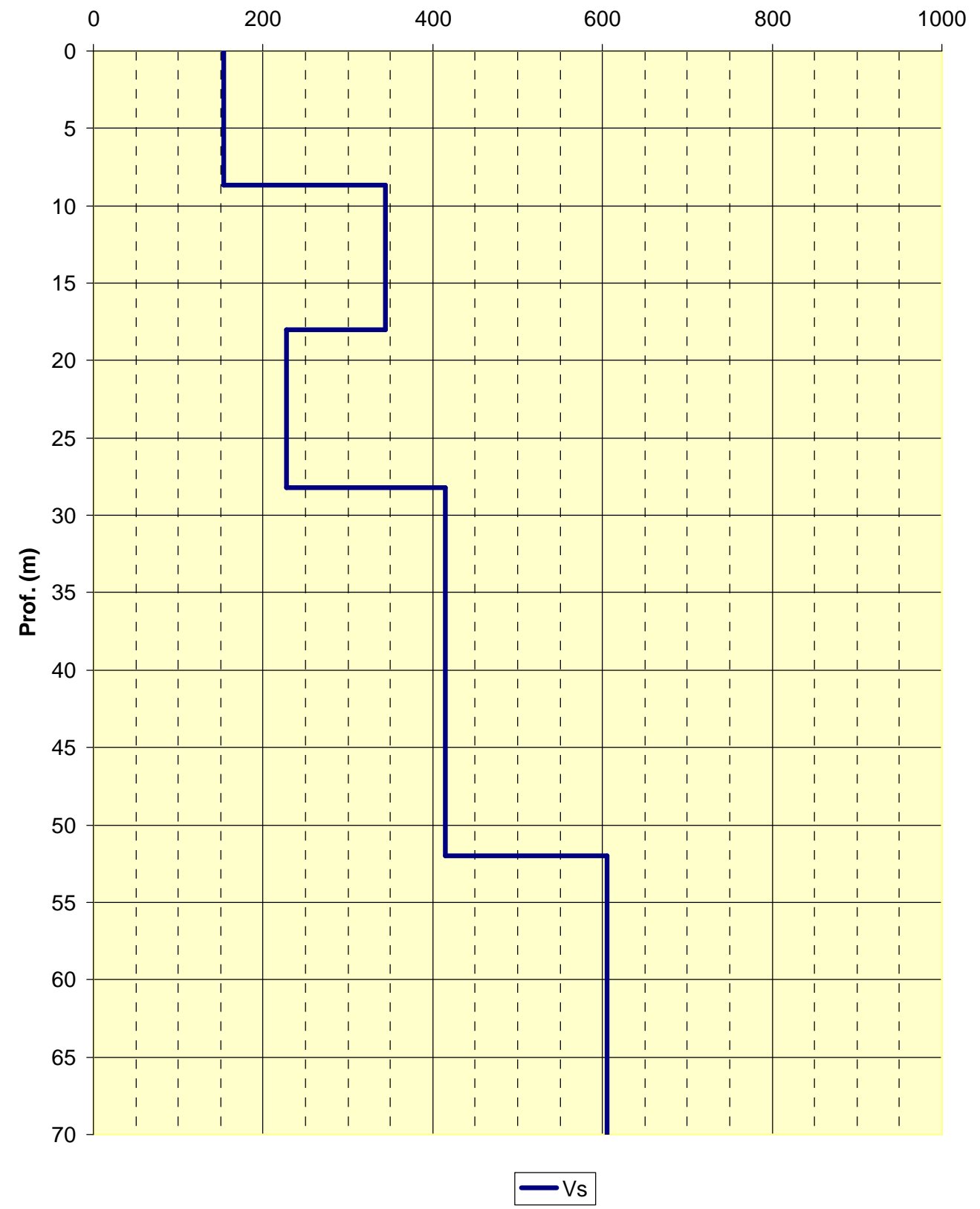
Spettro di potenza



Curva di dispersione



**Modello interpretativo
profilo Vs (m/s)**



STUDIO GEOLOGICO CENTROGEO
P.zza S.Quirino, 6 - 42015 CORREGGIO

INDAGINE HVSR N° SMR 6

LOCALITA': Rio Saliceto (RE)

COMMITTENTE: Amm. Comunale

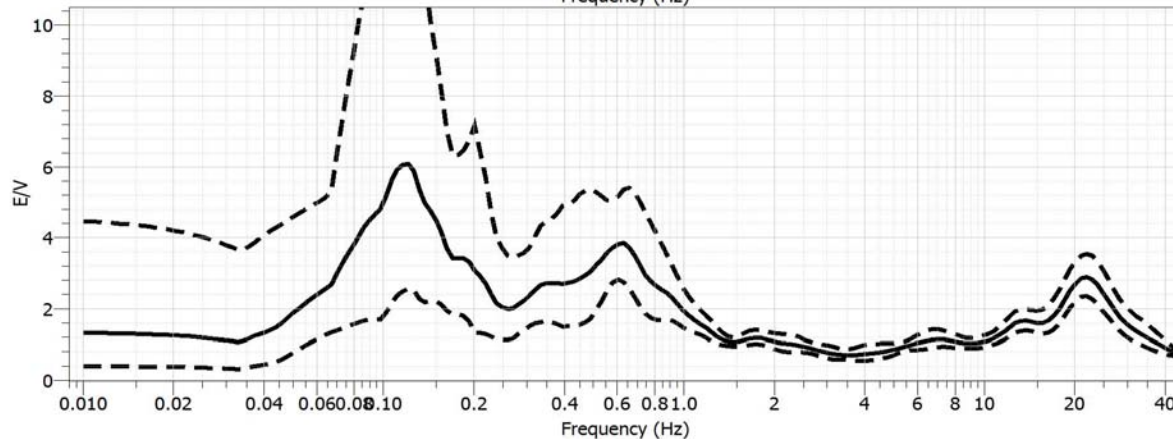
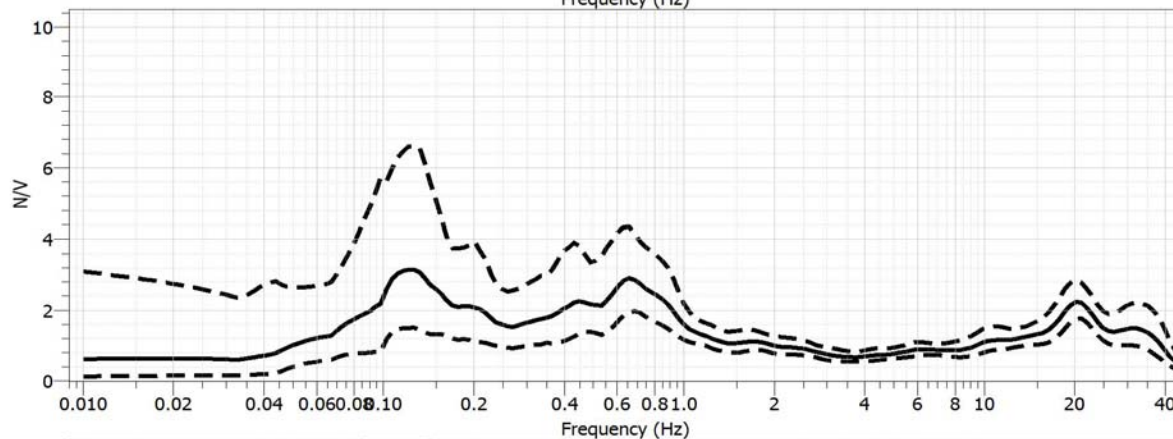
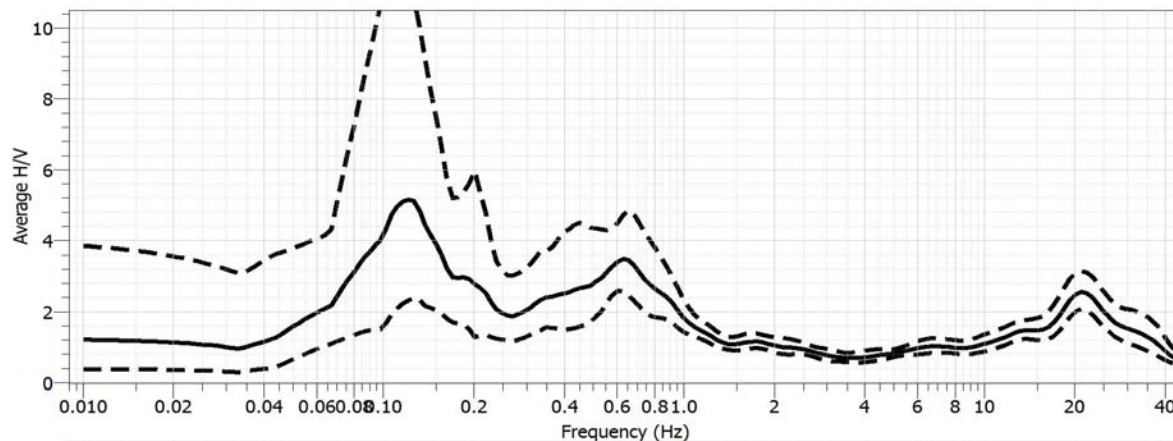
DATA: 03-10-2008

CANTIERE: PSC 2008

QUOTA: 39 m s.l.m.

OPERATORI: Dr. Arbizzi - Mazzetti M.

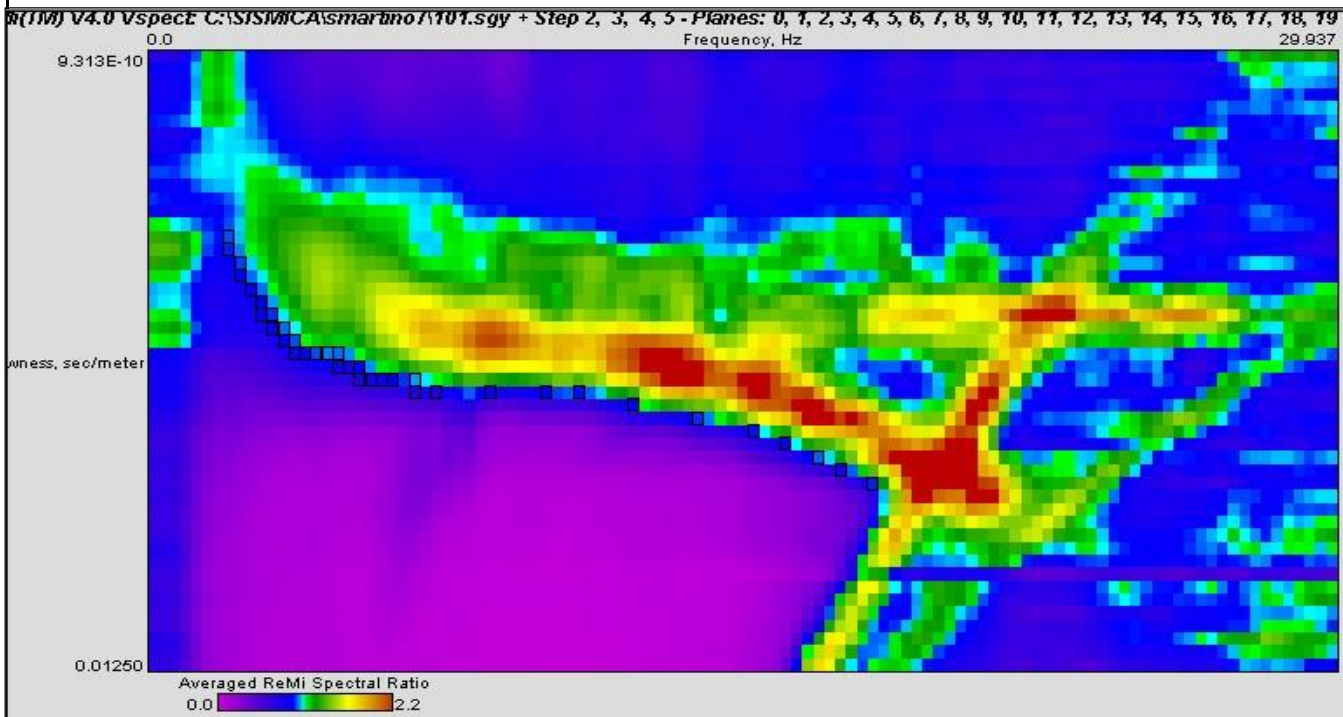
Rapporti spettrali



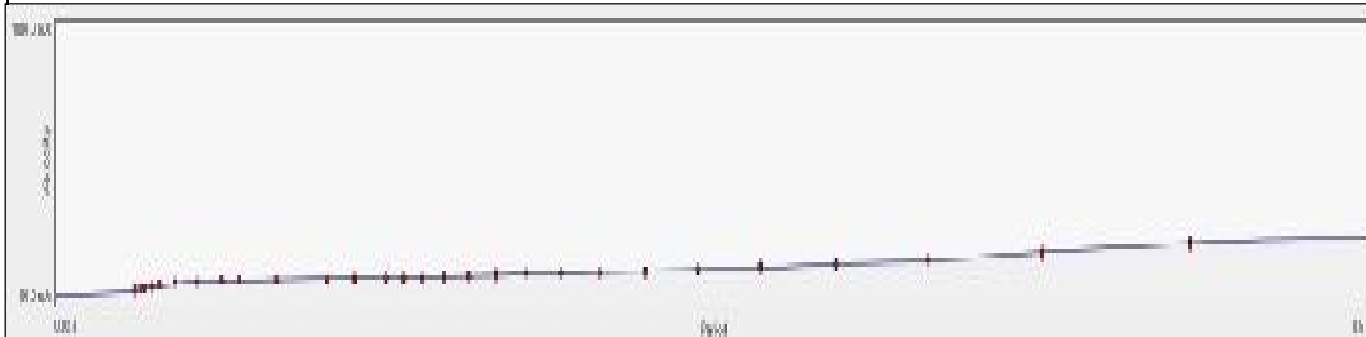
STUDIO GEOLOGICO CENTROGEO P.zza S. Quirino, 6 - 42015 CORREGGIO	INDAGINE Re.Mi. N° SMR 7
--	---

LOCALITA': San Martino in Rio (RE)	COMMITTENTE: Amm. Comunale
DATA: 23-09-2008	CANTIERE: PSC 2008
QUOTA: - m slm	OPERATORI: Dr. Arbizzi - Mazzetti M.

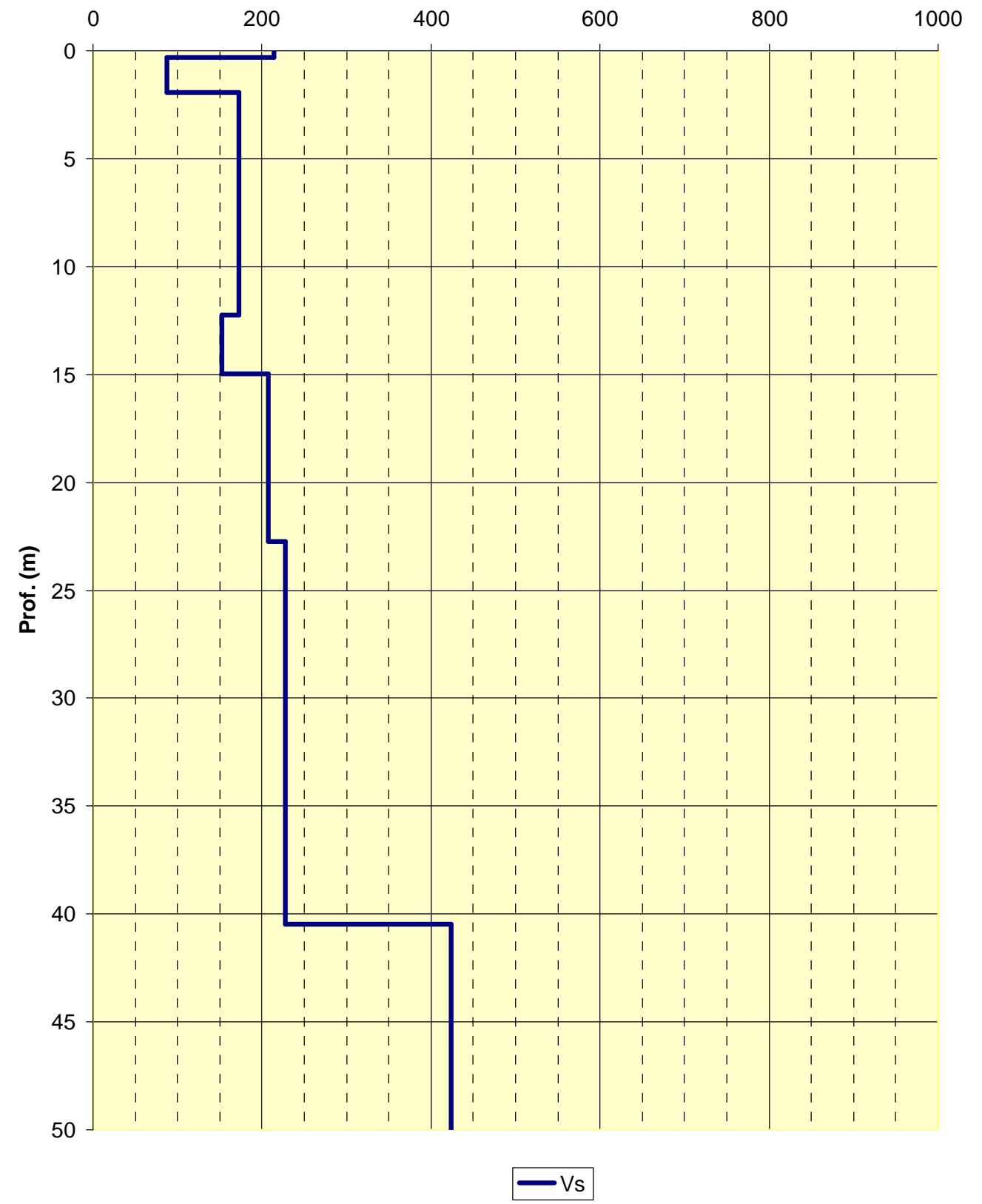
Spettro di potenza



Curva di dispersione



**Modello interpretativo
profilo Vs (m/s)**



STUDIO GEOLOGICO CENTROGEO
P.zza S.Quirino, 6 - 42015 CORREGGIO

INDAGINE HVSR N° SMR 7

LOCALITA': Rio Saliceto (RE)

COMMITTENTE: Amm. Comunale

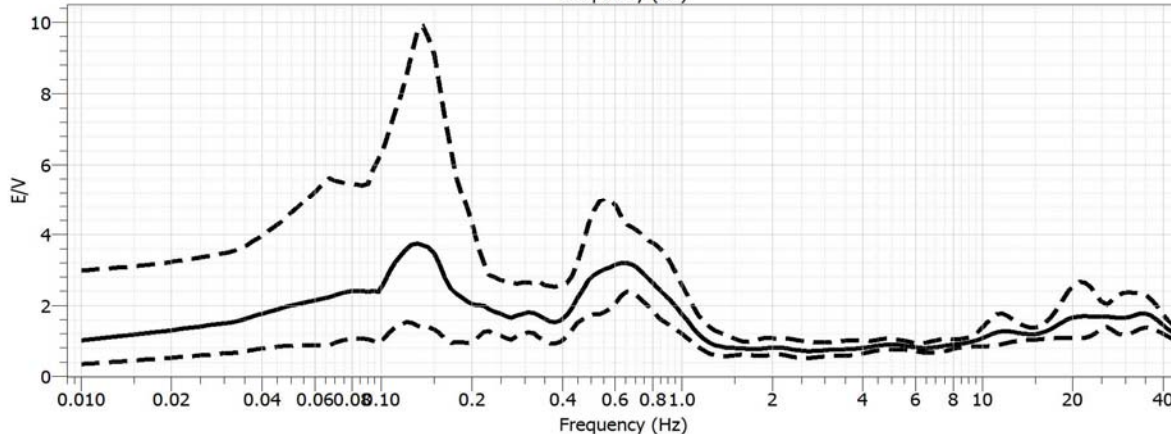
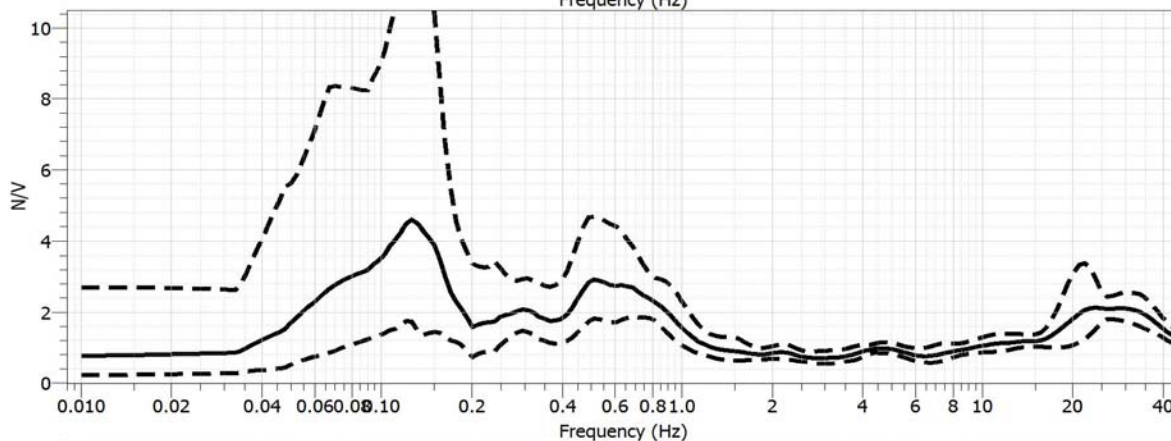
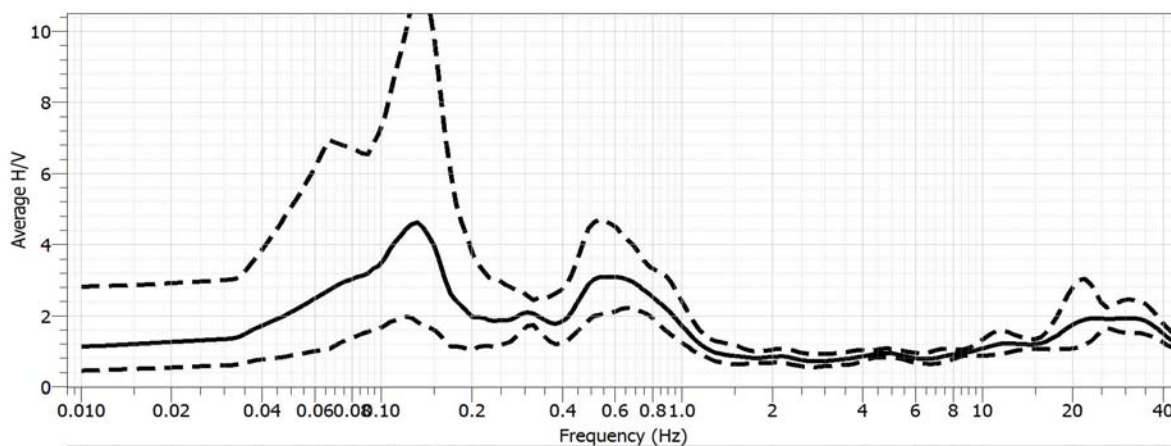
DATA: 03-10-2008

CANTIERE: PSC 2008

QUOTA: 37 m s.l.m.

OPERATORI: Dr. Arbizzi - Mazzetti M.

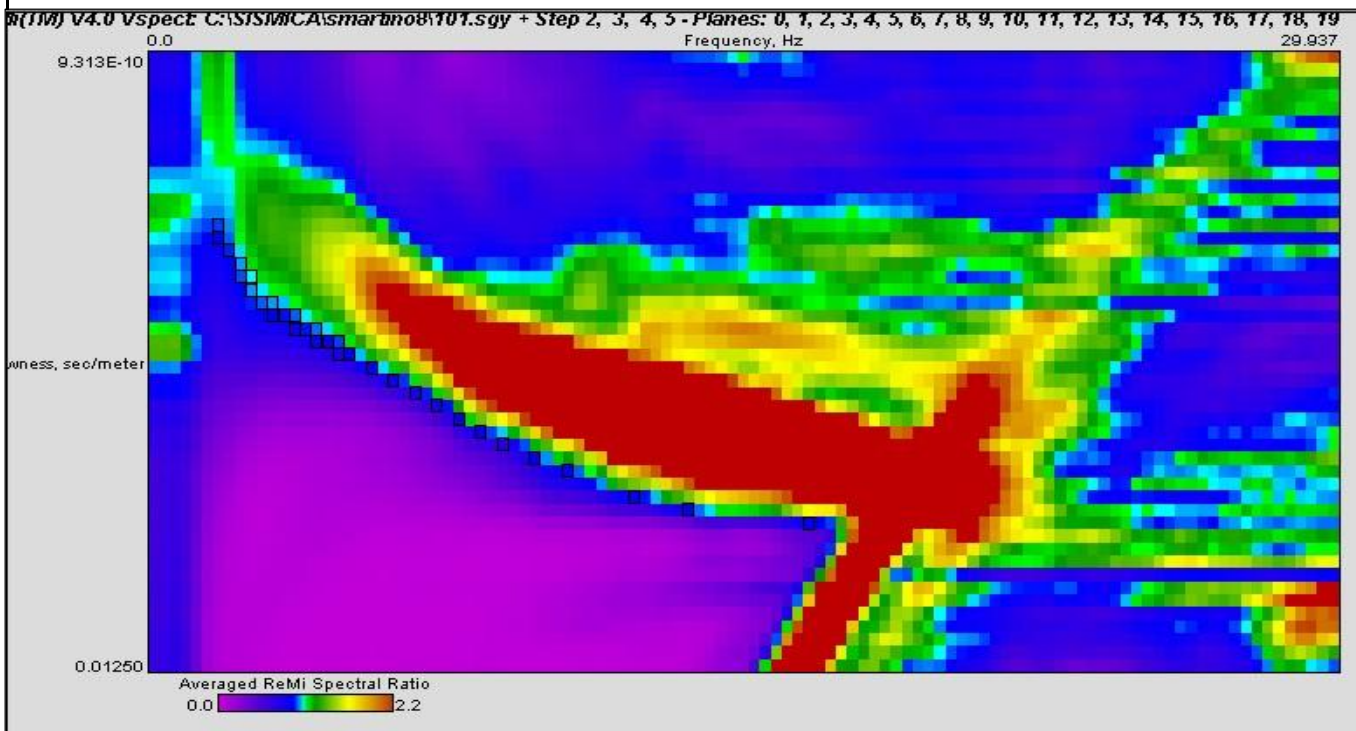
Rapporti spettrali



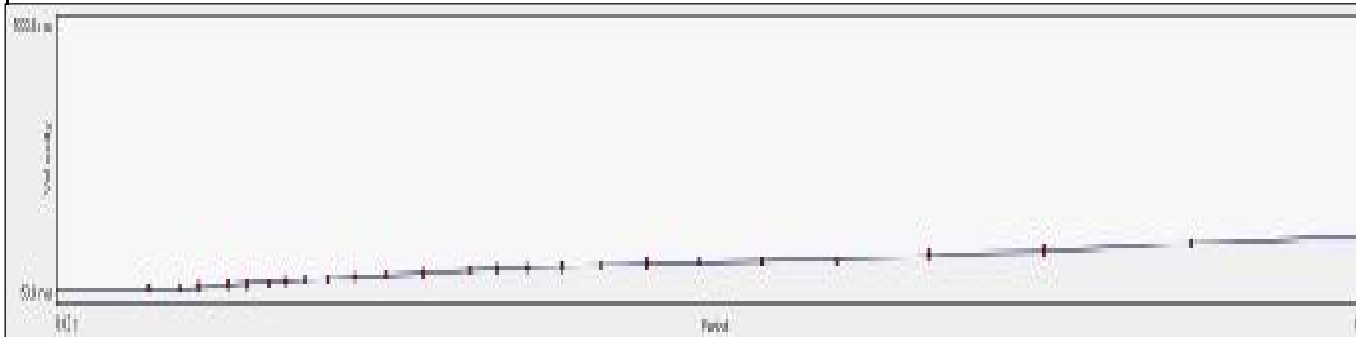
STUDIO GEOLOGICO CENTROGEO P.zza S. Quirino, 6 - 42015 CORREGGIO	INDAGINE Re.Mi. N° SMR 8
--	---

LOCALITA': San Martino in Rio (RE)	COMMITTENTE: Amm. Comunale
DATA: 23-09-2008	CANTIERE: PSC 2008
QUOTA: - m slm	OPERATORI: Dr. Arbizzi - Mazzetti M.

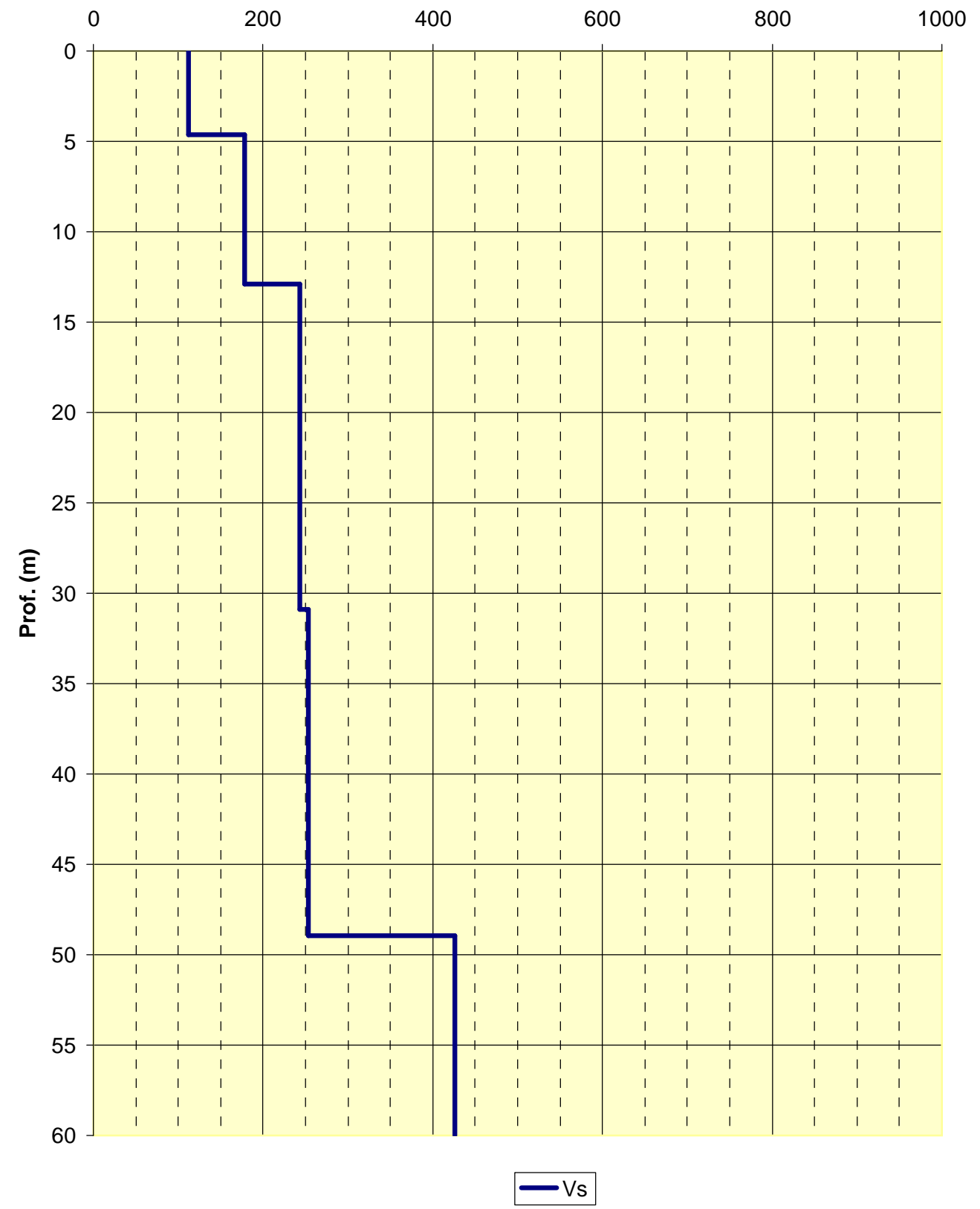
Spettro di potenza



Curva di dispersione



**Modello interpretativo
profilo Vs (m/s)**



STUDIO GEOLOGICO CENTROGEO
P.zza S.Quirino, 6 - 42015 CORREGGIO

INDAGINE HVSR N° SMR 8

LOCALITA': Rio Saliceto (RE)

COMMITTENTE: Amm. Comunale

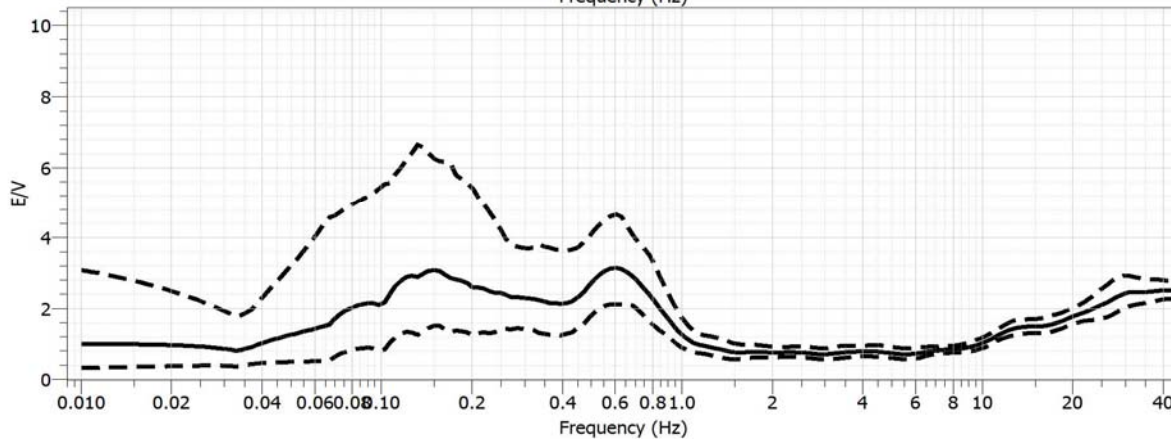
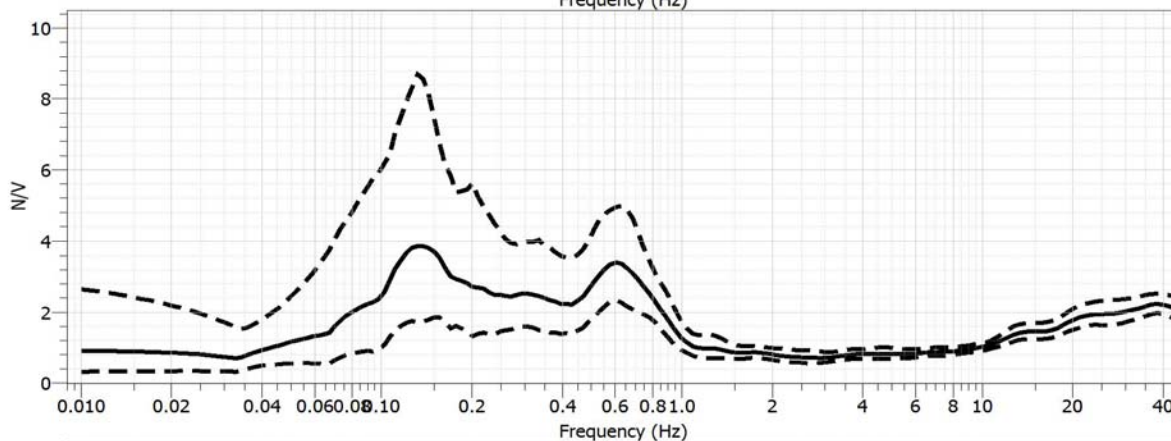
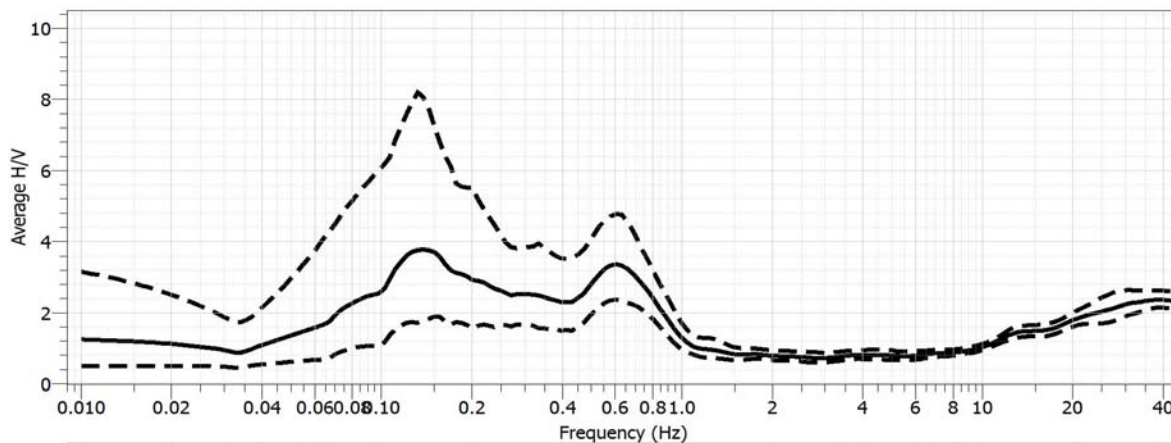
DATA: 03-10-2008

CANTIERE: PSC 2008

QUOTA: 39 m s.l.m.

OPERATORI: Dr. Arbizzi - Mazzetti M.

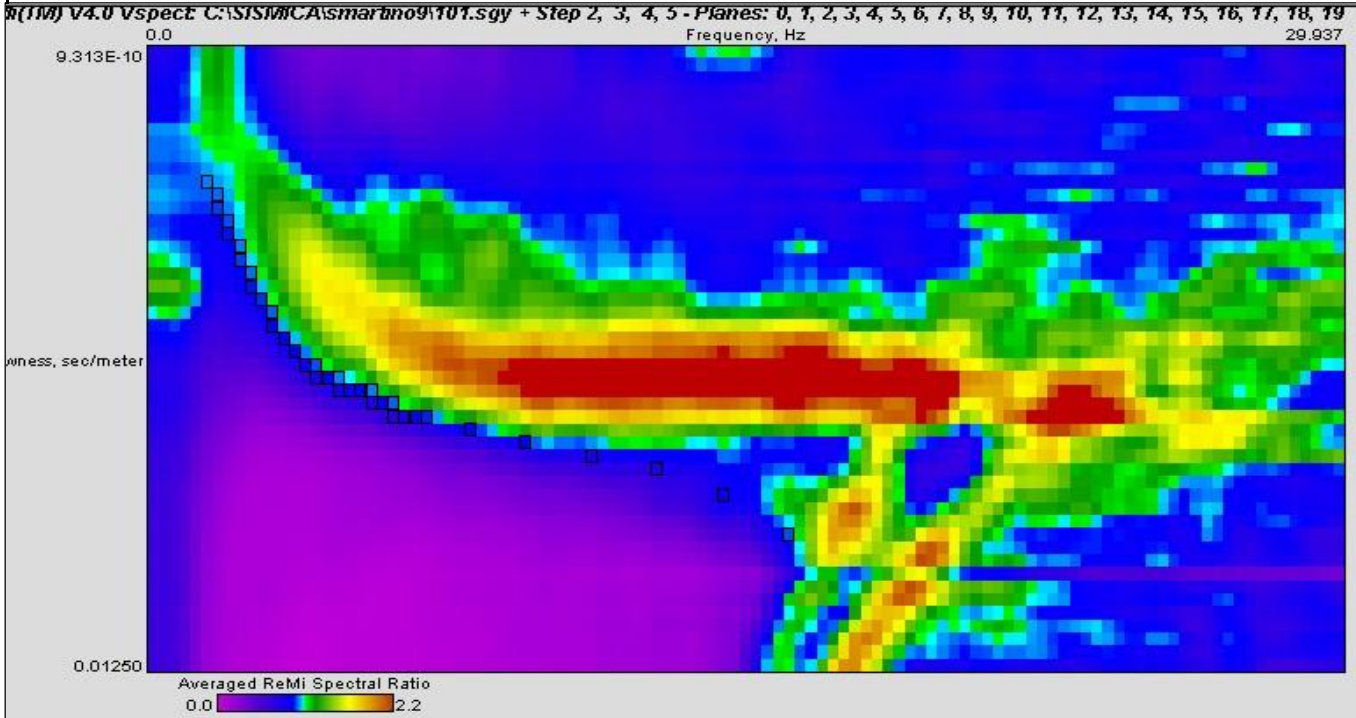
Rapporti spettrali



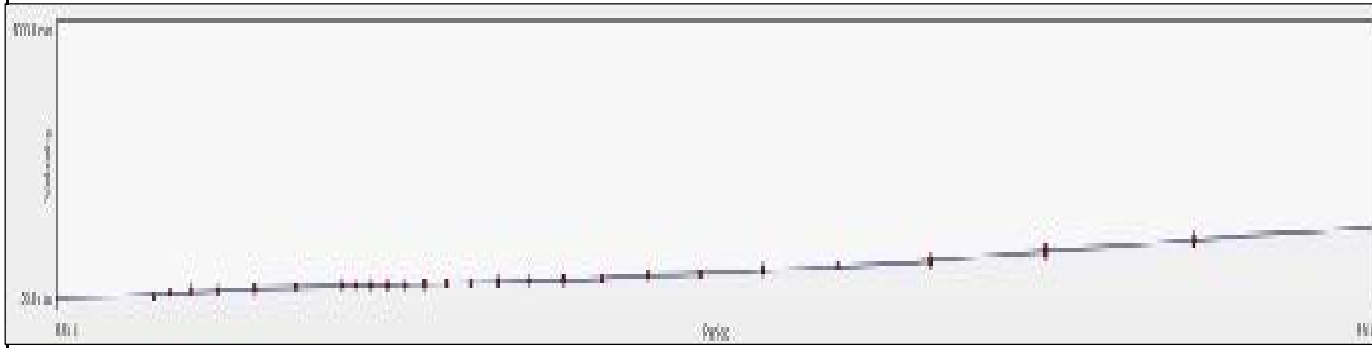
STUDIO GEOLOGICO CENTROGEO P.zza S.Quirino, 6 - 42015 CORREGGIO	INDAGINE Re.Mi. N° SMR 9
---	---

LOCALITA': San Martino in Rio (RE)	COMMITTENTE: Amm. Comunale
DATA: 23-09-2008	CANTIERE: PSC 2008
QUOTA: - m slm	OPERATORI: Dr. Arbizzi - Mazzetti M.

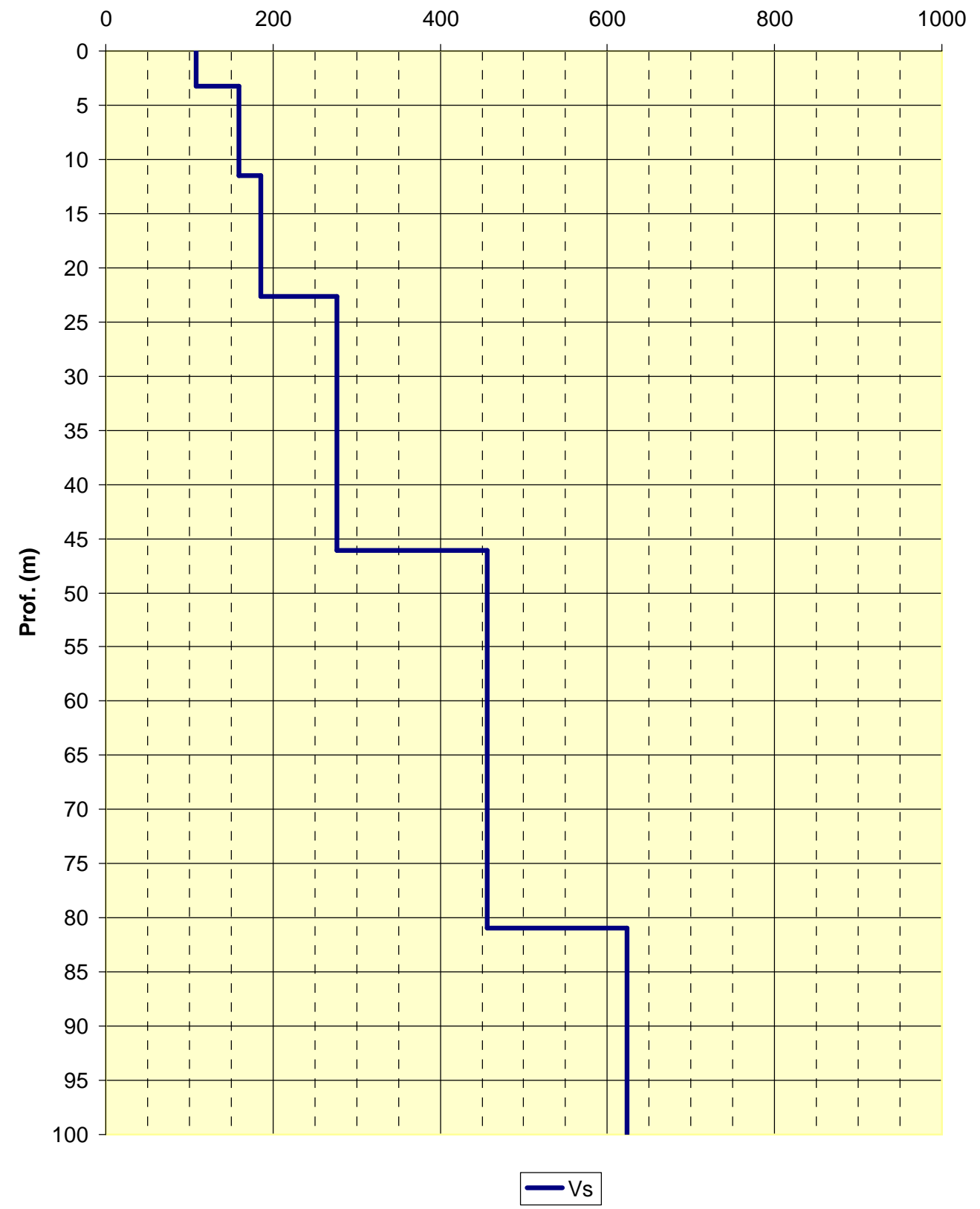
Spettro di potenza



Curva di dispersione



**Modello interpretativo
profilo Vs (m/s)**



STUDIO GEOLOGICO CENTROGEO
P.zza S.Quirino, 6 - 42015 CORREGGIO

INDAGINE HVSR

N° SMR 9

LOCALITA': Rio Saliceto (RE)

COMMITTENTE: Amm. Comunale

DATA: 03-10-2008

CANTIERE: PSC 2008

QUOTA: 44 m s.l.m.

OPERATORI: Dr. Arbizzi - Mazzetti M.

Rapporti spettrali

